DRAFT FLOOD ZONES - NOT FOR OFFICIAL USE

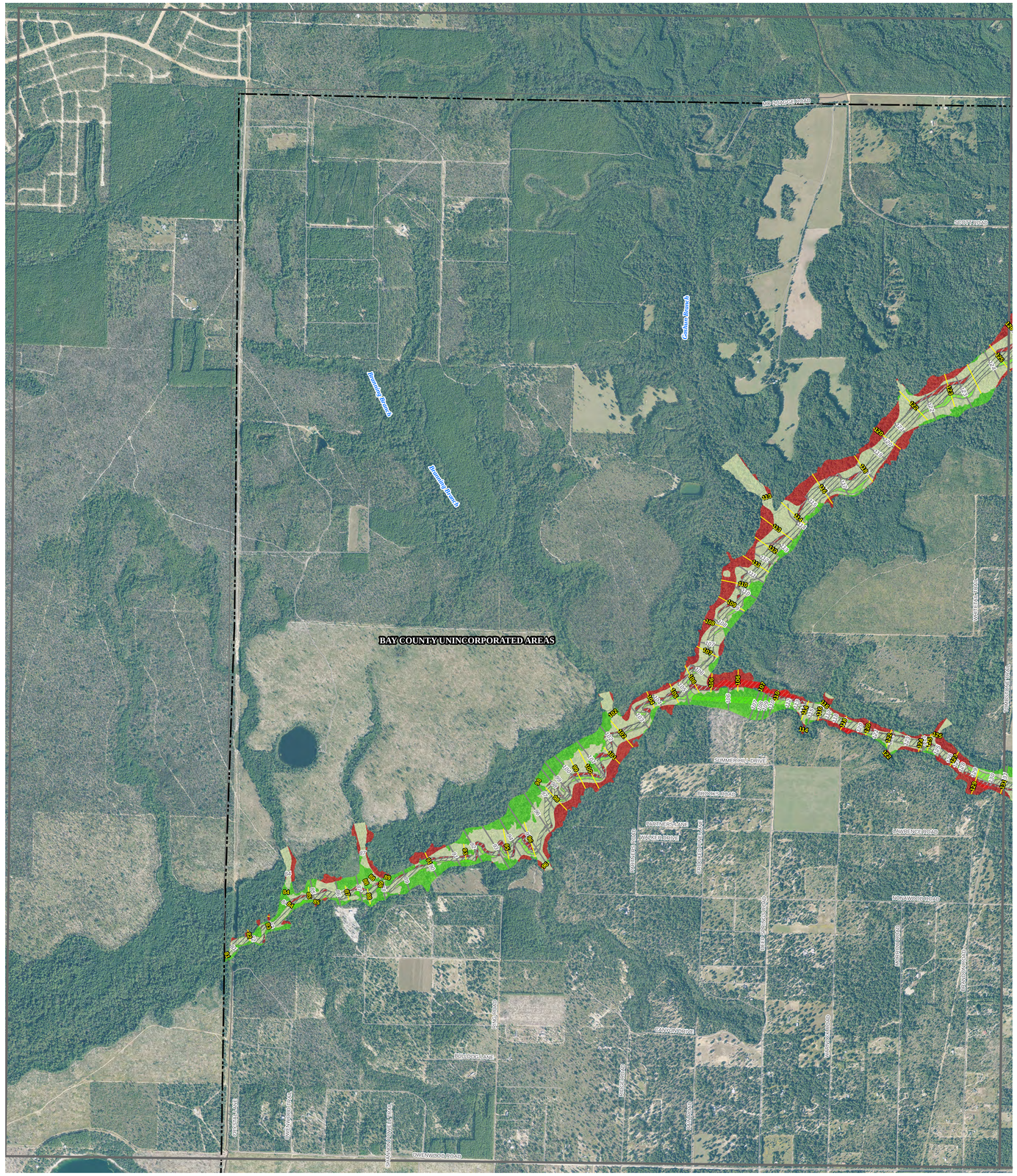

No Change in Static Zone Elevation

Decrease in Zone Elevation.
- Effective elevation equals 11 feet
- Proposed elevation equals 10 feet.

Increase in Zone Elevation.
- Effective elevation equals 11 feet
- Proposed elevation equals 12 feet.

Newly Added Static Elevation Zone.
- Proposed elevation equals 11 feet.

MAP INDEX

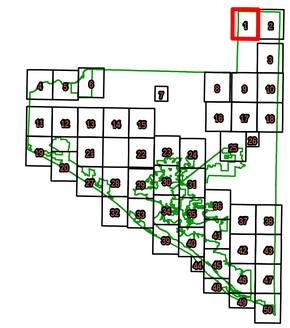

Index Legend

- POLITICAL BOUNDARIES
- DRAFT MAP PANEL EXTENT
- CURRENT PANEL

BFE MARKERS

- Preliminary BFE Markers
- Effective BFE Markers

COASTAL ANALYSIS LINES

- Limit of Moderate Wave Action (LIMWA)
- VE / AE ZONE BREAK

COASTAL HIGH HAZARD ZONE CHANGE

- VE Zone Increase
- VE Zone Decrease

SFHA CHANGE

- SFHA Increase
- SFHA Decrease
- No Change in Zone Designation

FLOODWAY CHANGE

- Floodway Increase
- Floodway Decrease
- No Floodway Change

SCALE 1: 6,000

0 1,200 2,400 3,600 Feet

DRAFT WORK MAP

Northwest Florida Water Management District

MAP ID: 1

BAY COUNTY FLORIDA

DRAFT MAP PANEL: 1

Draft Map Date: 10/27/2015

Prepared By: URS and Dewberry

FEMA

DRAFT FLOOD ZONES - NOT FOR OFFICIAL USE

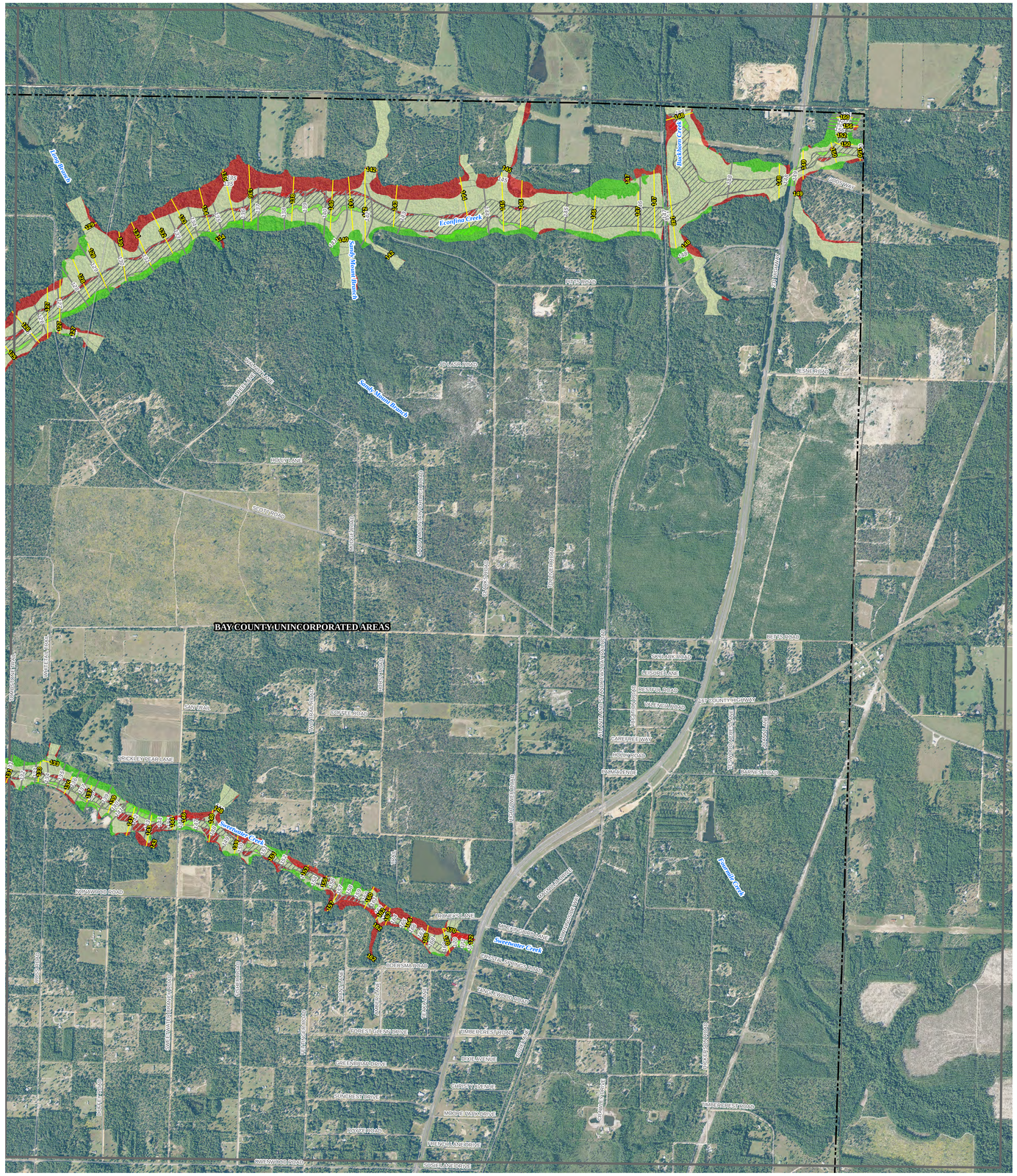

MAP INDEX

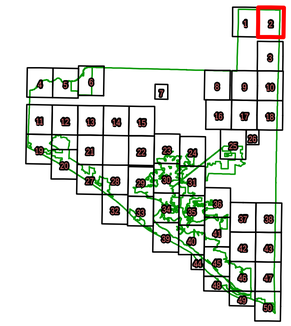

Index Legend

- POLITICAL BOUNDARIES
- DRAFT MAP PANEL EXTENT
- CURRENT PANEL

BFE MARKERS

- 9.13 Preliminary BFE Markers
- 813 Effective BFE Markers

COASTAL ANALYSIS LINES

- Limit of Moderate Wave Action (LIMWA)
- VE / AE ZONE BREAK

COASTAL HIGH HAZARD ZONE CHANGE

- VE Zone Increase
- VE Zone Decrease

SFHA CHANGE

- SFHA Increase
- SFHA Decrease
- No Change in Zone Designation

FLOODWAY CHANGE

- Floodway Increase
- Floodway Decrease
- No Floodway Change

SCALE 1: 6,000

0 1,200 2,400 3,600 Feet

11 (12) **No Change in Static Zone Elevation**

11 (14) **Decrease in Zone Elevation.**
- Effective elevation equals 11 feet
- Proposed elevation equals 10 feet.

11 (10) **Increase in Zone Elevation.**
- Effective elevation equals 11 feet
- Proposed elevation equals 12 feet.

11 (11) **Newly Added Static Elevation Zone.**
- Proposed elevation equals 11 feet.

DRAFT WORK MAP

Northwest Florida Water Management District

MAP ID: 2

BAY COUNTY FLORIDA

DRAFT MAP PANEL: 2

Draft Map Date: 10/27/2015

Prepared By: URS and Dewberry

FEMA

DRAFT FLOOD ZONES - NOT FOR OFFICIAL USE

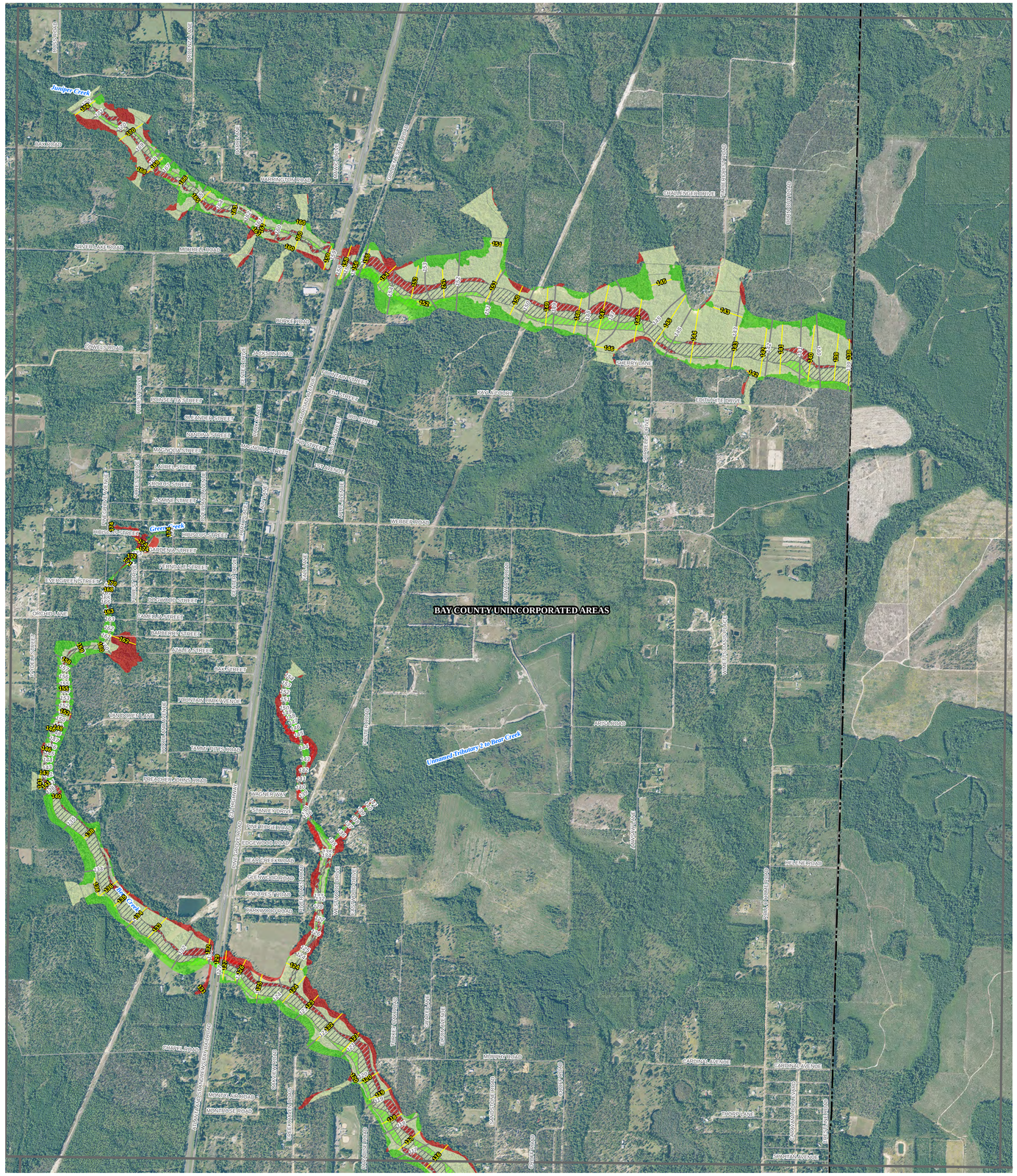
BAY COUNTY UNINCORPORATED AREAS
Juniper Creek
Green Creek
Unnamed Tributary 2 to Bear Creek
BAY ROAD
MARYLAND ROAD
CENTRAL LAKE ROAD
MERRITT ROAD
BURKE ROAD
JAMES ROAD
JACKSON ROAD
SUNSET ST
OLD MILL ROAD
MAGNOLIA STREET
LAUREL STREET
JASMINE STREET
WEBB ROAD
HIBISCUS STREET
GARDENIA STREET
FERN LEE STREET
ILEX STREET
DOGWOOD STREET
CAMELLIA STREET
BAYBERRY STREET
AZALEA STREET
OAK STREET
FAIRWAY PARK AVENUE
VANDERPEK LANE
TAMMY PITTS ROAD
PREACHER PIND ROAD
MAGNET WAY
STANLEY WAY
PINE RIDGE ROAD
EDGEWOOD ROAD
BEAR CREEK ROAD
CEDARWOOD ROAD
PINE CREST ROAD
PARKWOOD ROAD
CHAPLIN ROAD
CHAPLIN ROAD
CHAPLIN

DRAFT FLOOD ZONES - NOT FOR OFFICIAL USE

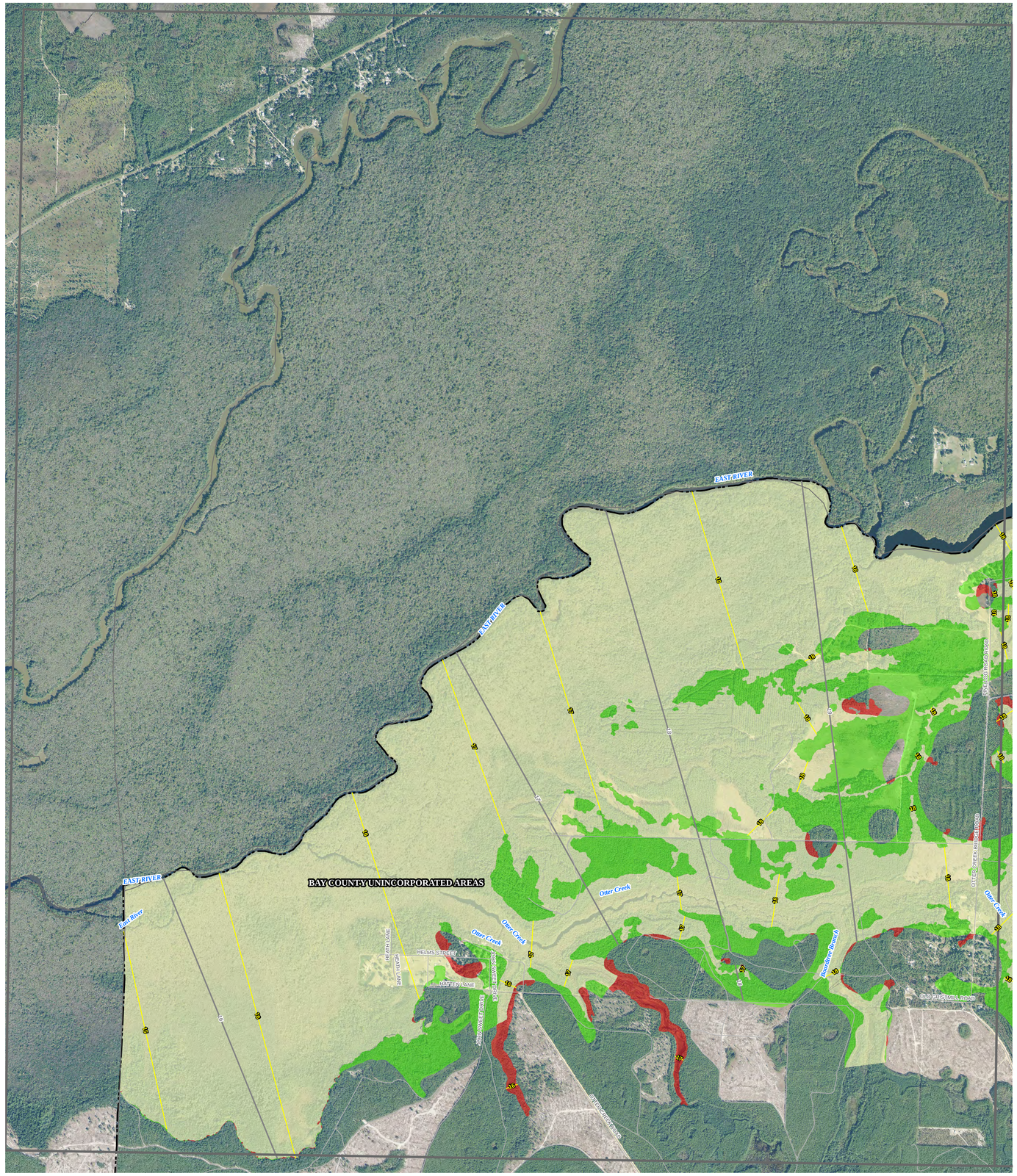

MAP INDEX

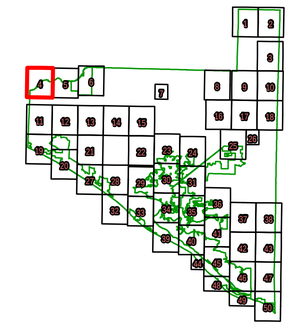

Index Legend

- POLITICAL BOUNDARIES
- DRAFT MAP PANEL EXTENT
- CURRENT PANEL

BFE MARKERS

- 9.13 Preliminary BFE Markers
- 813 Effective BFE Markers

COASTAL ANALYSIS LINES

- Limit of Moderate Wave Action (LIMWA)
- VE / AE ZONE BREAK

COASTAL HIGH HAZARD ZONE CHANGE

- VE Zone Increase
- VE Zone Decrease

SFHA CHANGE

- SFHA Increase
- SFHA Decrease
- No Change in Zone Designation

FLOODWAY CHANGE

- Floodway Increase
- Floodway Decrease
- No Floodway Change

SCALE 1: 6,000

0 1,200 2,400 3,600 Feet

10 (12) **No Change in Static Zone Elevation**

10 (14) **Decrease in Zone Elevation.**
- Effective elevation equals 11 feet
- Proposed elevation equals 10 feet.

11 (10) **Increase in Zone Elevation.**
- Effective elevation equals 11 feet
- Proposed elevation equals 12 feet.

1 (11) **Newly Added Static Elevation Zone.**
- Proposed elevation equals 11 feet.

DRAFT WORK MAP

Northwest Florida Water Management District

MAP ID: 4

BAY COUNTY FLORIDA

DRAFT MAP PANEL: 4

Draft Map Date: 10/27/2015

Prepared By: URS and Dewberry

FEMA

DRAFT FLOOD ZONES - NOT FOR OFFICIAL USE

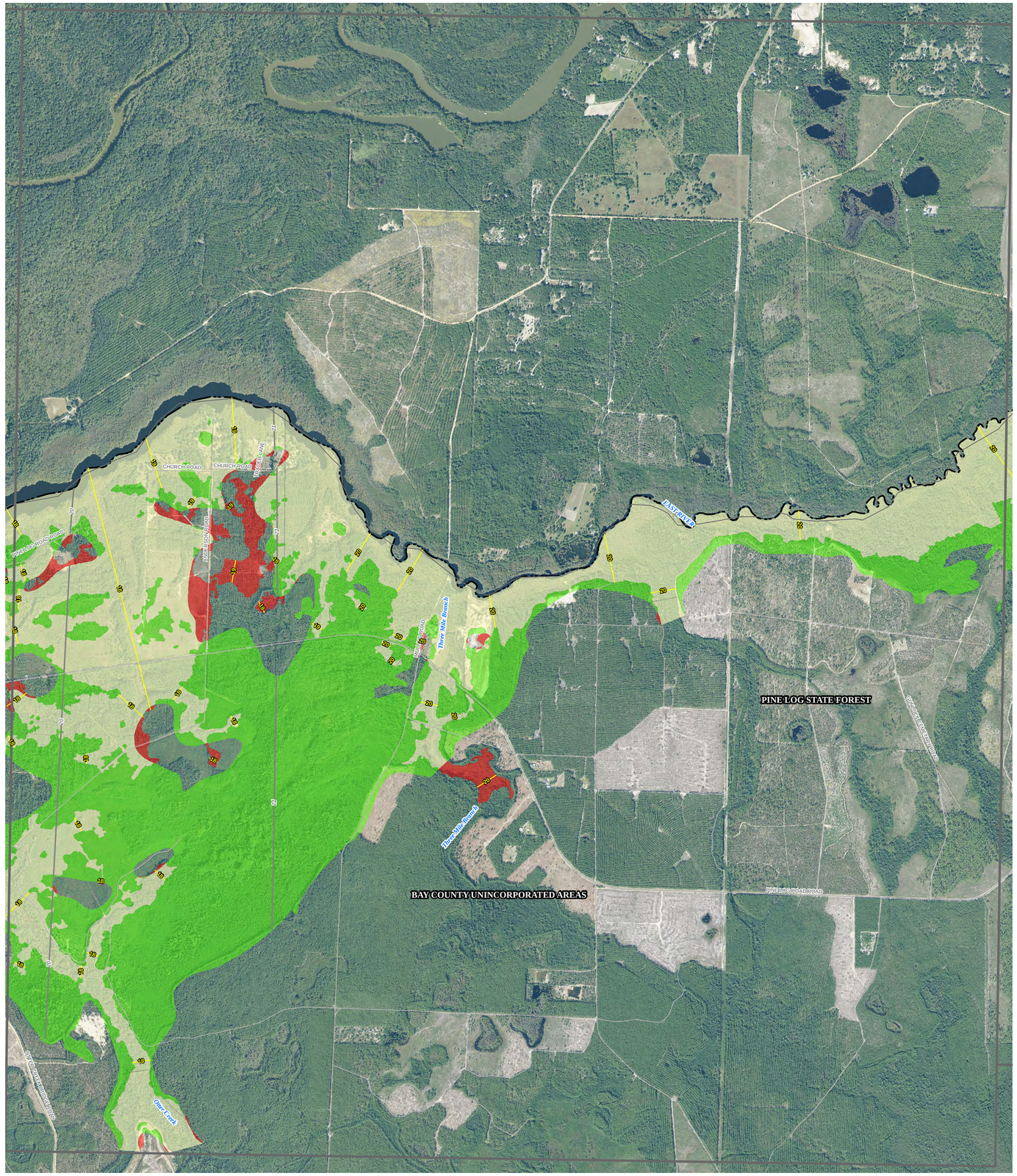

No Change in Static Zone Elevation

Decrease in Zone Elevation.
- Effective elevation equals 11 feet
- Proposed elevation equals 10 feet.

Increase in Zone Elevation.
- Effective elevation equals 11 feet
- Proposed elevation equals 12 feet.

Newly Added Static Elevation Zone.
- Proposed elevation equals 11 feet.

MAP INDEX

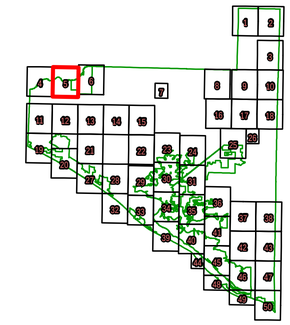

Index Legend

- POLITICAL BOUNDARIES
- DRAFT MAP PANEL EXTENT
- CURRENT PANEL

BFE MARKERS

- Preliminary BFE Markers
- Effective BFE Markers

COASTAL ANALYSIS LINES

- Limit of Moderate Wave Action (LIMWA)
- VE / AE ZONE BREAK

COASTAL HIGH HAZARD ZONE CHANGE

- VE Zone Increase
- VE Zone Decrease

SFHA CHANGE

- SFHA Increase
- SFHA Decrease
- No Change in Zone Designation

FLOODWAY CHANGE

- Floodway Increase
- Floodway Decrease
- No Floodway Change

SCALE 1: 6,000

0 1,200 2,400 3,600 Feet

DRAFT WORK MAP

Northwest Florida Water Management District

MAP ID: 5

BAY COUNTY FLORIDA

DRAFT MAP PANEL: 5

Draft Map Date: 10/27/2015

Prepared By: URS and Dewberry

FEMA

DRAFT FLOOD ZONES - NOT FOR OFFICIAL USE

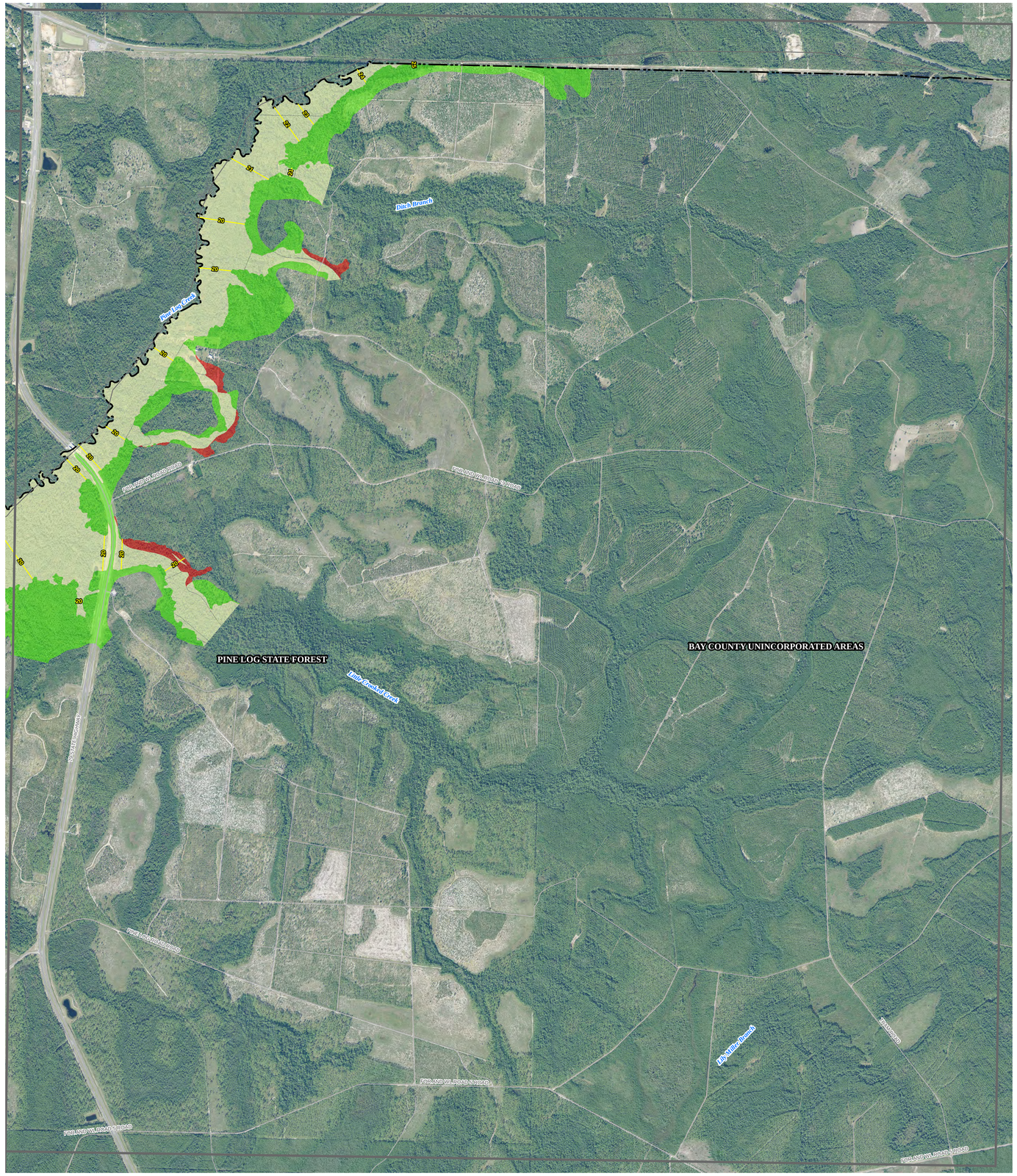

MAP INDEX

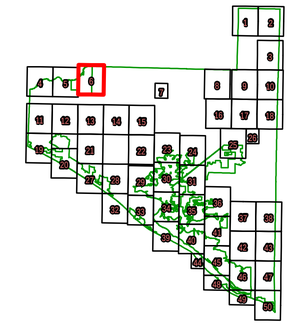

Index Legend

- POLITICAL BOUNDARIES
- DRAFT MAP PANEL EXTENT
- CURRENT PANEL

BFE MARKERS

- 9.13 Preliminary BFE Markers
- 813 Effective BFE Markers

COASTAL ANALYSIS LINES

- Limit of Moderate Wave Action (LIMWA)
- VE / AE ZONE BREAK

COASTAL HIGH HAZARD ZONE CHANGE

- VE Zone Increase
- VE Zone Decrease

SFHA CHANGE

- SFHA Increase
- SFHA Decrease
- No Change in Zone Designation

FLOODWAY CHANGE

- Floodway Increase
- Floodway Decrease
- No Floodway Change

SCALE 1: 6,000

0 1,200 2,400 3,600 Feet

11 (12) **No Change in Static Zone Elevation**

11 (14) **Decrease in Zone Elevation.**
- Effective elevation equals 11 feet
- Proposed elevation equals 10 feet.

11 (10) **Increase in Zone Elevation.**
- Effective elevation equals 11 feet
- Proposed elevation equals 12 feet.

11 (11) **Newly Added Static Elevation Zone.**
- Proposed elevation equals 11 feet.

DRAFT WORK MAP

Northwest Florida Water Management District

MAP ID: 6

BAY COUNTY FLORIDA

DRAFT MAP PANEL: 6

Draft Map Date: 10/27/2015

Prepared By: URS and Dewberry

FEMA

DRAFT FLOOD ZONES - NOT FOR OFFICIAL USE

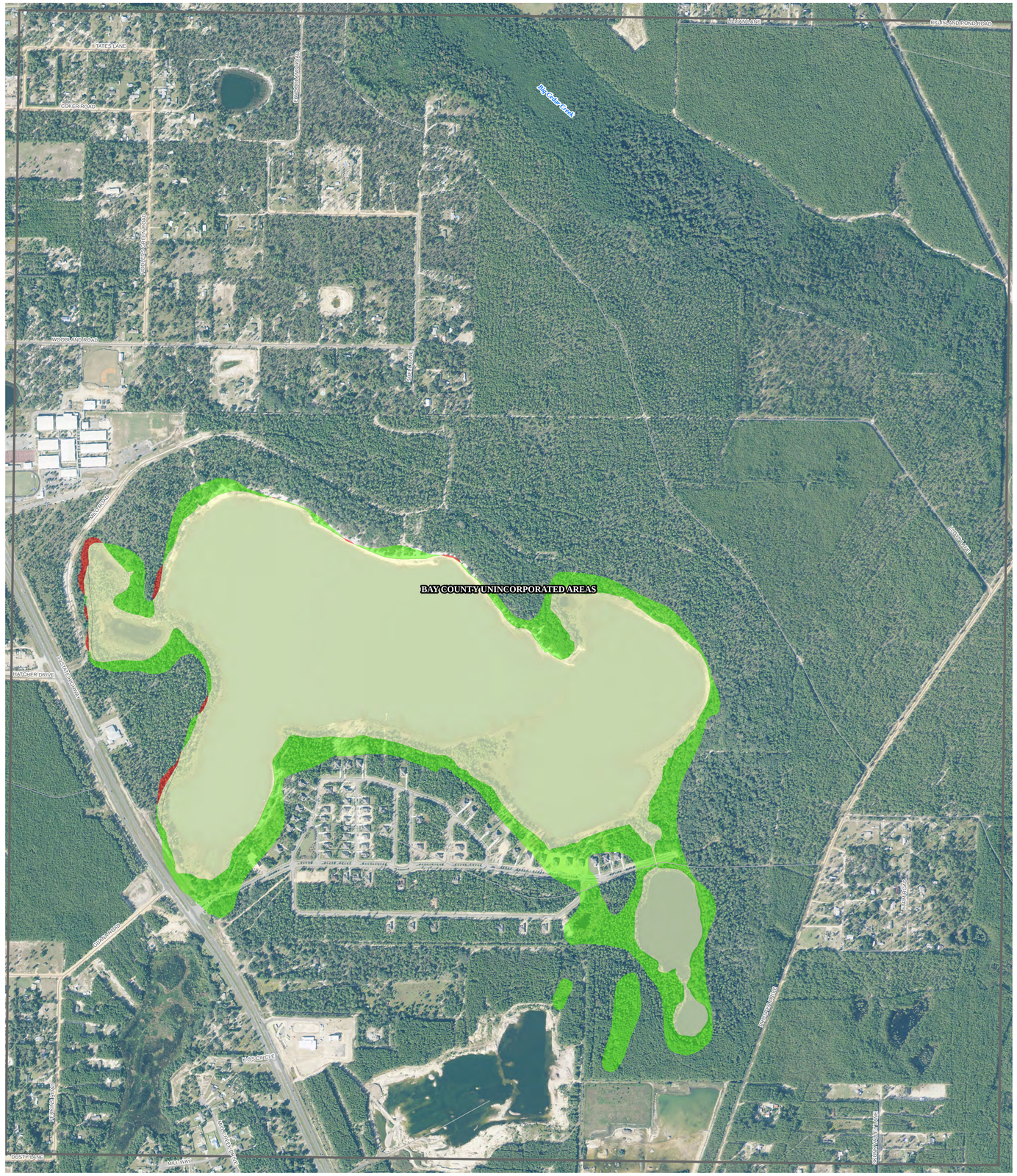

MAP INDEX

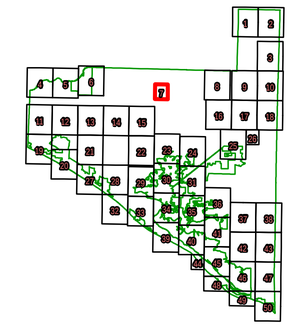

Index Legend

- POLITICAL BOUNDARIES
- DRAFT MAP PANEL EXTENT
- CURRENT PANEL

BFE MARKERS

- 813 Preliminary BFE Markers
- 813 Effective BFE Markers

COASTAL ANALYSIS LINES

- Limit of Moderate Wave Action (LIMWA)
- VE / AE ZONE BREAK

COASTAL HIGH HAZARD ZONE CHANGE

- VE Zone Increase
- VE Zone Decrease

SFHA CHANGE

- SFHA Increase
- SFHA Decrease
- No Change in Zone Designation

FLOODWAY CHANGE

- Floodway Increase
- Floodway Decrease
- No Floodway Change

SCALE 1:6,000

0 1,200 2,40

Northwest Florida Water Management District

MAP ID: 7

DRAFT WORK MAP

BAY COUNTY FLORIDA

DRAFT MAP PANEL: 7

Draft Map Date: 10/27/2015

Prepared By: URS and Dewberry

FEMA

11 (7) No Change in Static Zone Elevation

11 (4) Decrease in Zone Elevation.
- Effective elevation equals 11 feet
- Proposed elevation equals 10 feet.

11 (8) Increase in Zone Elevation.
- Effective elevation equals 11 feet
- Proposed elevation equals 12 feet.

I (11) Newly Added Static Elevation Zone.
- Proposed elevation equals 11 feet.

DRAFT FLOOD ZONES - NOT FOR OFFICIAL USE

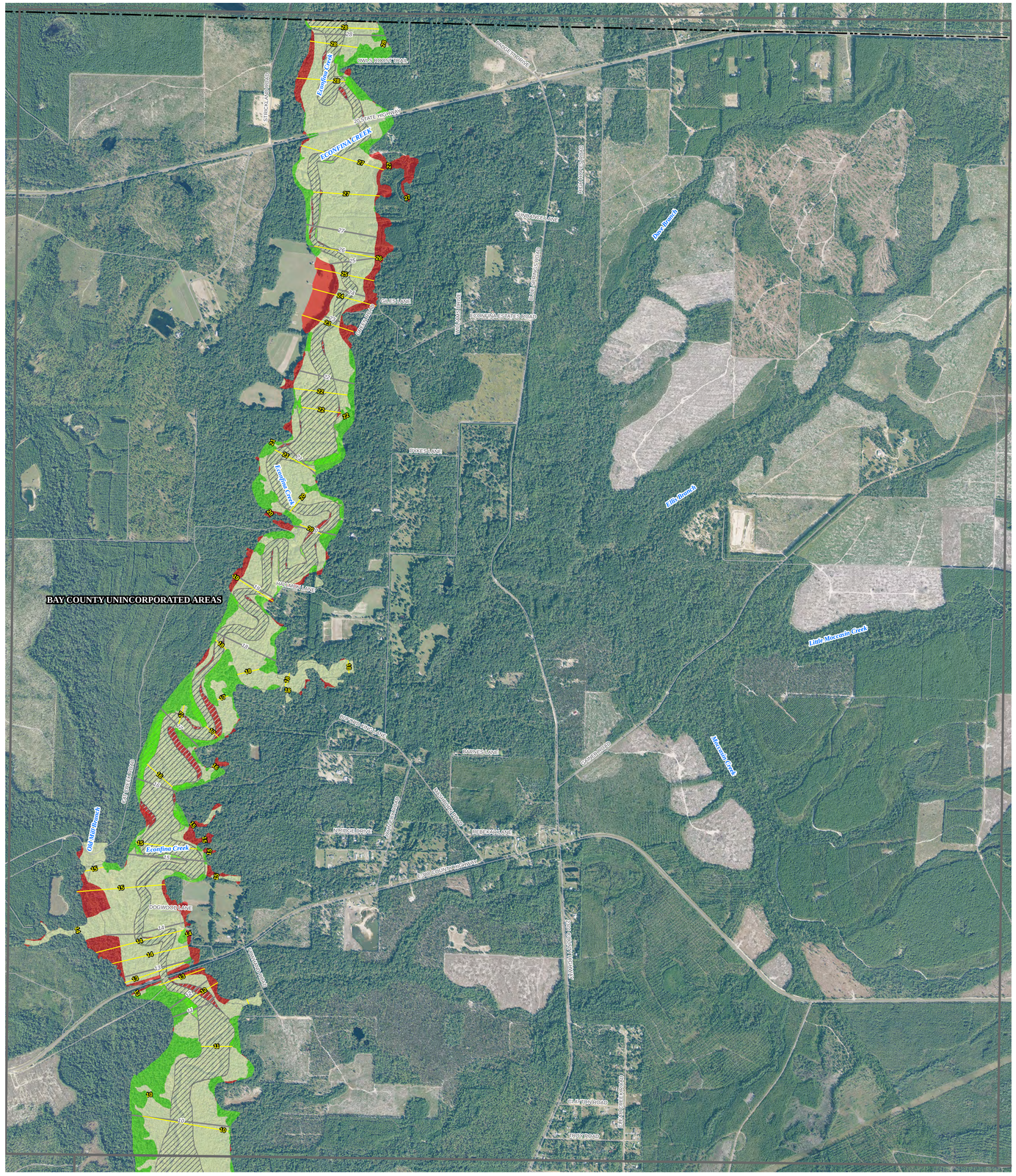

MAP INDEX

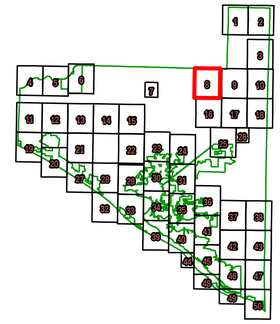

Index Legend

- POLITICAL BOUNDARIES
- DRAFT MAP PANEL EXTENT
- CURRENT PANEL

BFE MARKERS

- 9-13 Preliminary BFE Markers
- 813 Effective BFE Markers

COASTAL ANALYSIS LINES

- Limit of Moderate Wave Action (LIMWA)
- VE / AE ZONE BREAK

COASTAL HIGH HAZARD ZONE CHANGE

- VE Zone Increase
- VE Zone Decrease

SFHA CHANGE

- SFHA Increase
- SFHA Decrease
- No Change in Zone Designation

FLOODWAY CHANGE

- Floodway Increase
- Floodway Decrease
- No Floodway Change

SCALE 1: 6,000

0 1,200 2,400 3,600 Feet

Northwest Florida Water Management District

MAP ID: 8

BAY COUNTY FLORIDA

DRAFT MAP PANEL: 8

Draft Map Date: 10/27/2015

Prepared By: URS and Dewberry

DRAFT WORK MAP

FEMA

11 (74) **No Change in Static Zone Elevation**

11 (44) **Decrease in Zone Elevation.**
- Effective elevation equals 11 feet
- Proposed elevation equals 10 feet.

11 (84) **Increase in Zone Elevation.**
- Effective elevation equals 11 feet
- Proposed elevation equals 12 feet.

11 (33) **Newly Added Static Elevation Zone.**
- Proposed elevation equals 11 feet.

DRAFT FLOOD ZONES - NOT FOR OFFICIAL USE

MAP INDEX

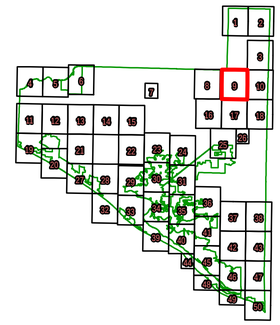

Index Legend

- POLITICAL BOUNDARIES
- DRAFT MAP PANEL EXTENT
- CURRENT PANEL

BFE MARKERS

- 813 Preliminary BFE Markers
- 813 Effective BFE Markers

COASTAL ANALYSIS LINES

- Limit of Moderate Wave Action (LIMWA)
- VE / AE ZONE BREAK

COASTAL HIGH HAZARD ZONE CHANGE

- VE Zone Increase
- VE Zone Decrease

SFHA CHANGE

- SFHA Increase
- SFHA Decrease
- No Change in Zone Designation

FLOODWAY CHANGE

- Floodway Increase
- Floodway Decrease
- No Floodway Change

SCALE 1: 6,000

0 1,200 2,400 3,600 Feet

Northwest Florida Water Management District

MAP ID: 9

DRAFT WORK MAP

BAY COUNTY FLORIDA

DRAFT MAP PANEL: 9

Draft Map Date: 10/27/2015

Prepared By: URS and Dewberry

FEMA

11 (2) **No Change in Static Zone Elevation**

11 (4) **Decrease in Zone Elevation.**
- Effective elevation equals 11 feet
- Proposed elevation equals 10 feet.

11 (24) **Increase in Zone Elevation.**
- Effective elevation equals 11 feet
- Proposed elevation equals 12 feet.

I (11) **Newly Added Static Elevation Zone.**
- Proposed elevation equals 11 feet.

DRAFT FLOOD ZONES - NOT FOR OFFICIAL USE

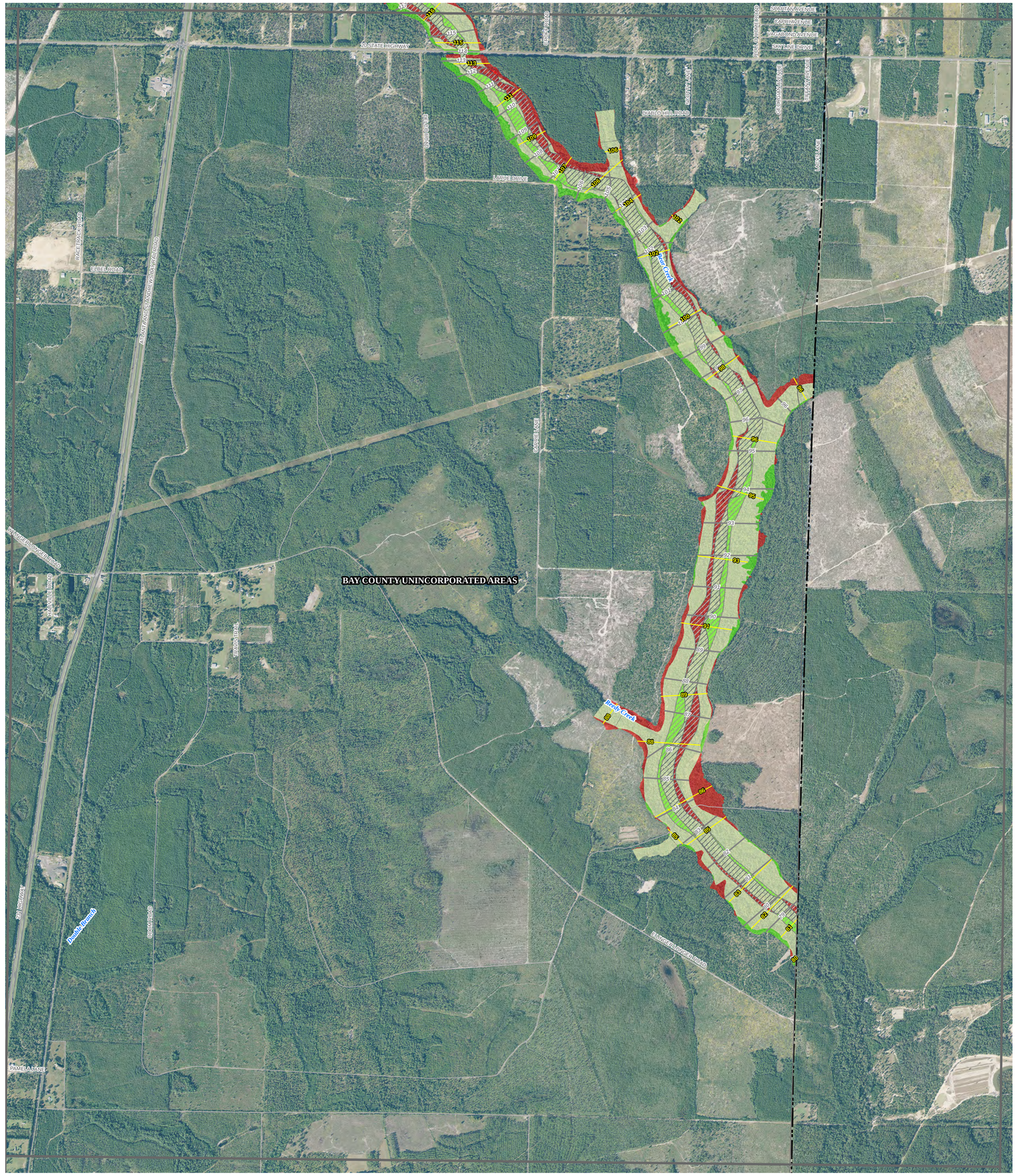

MAP INDEX

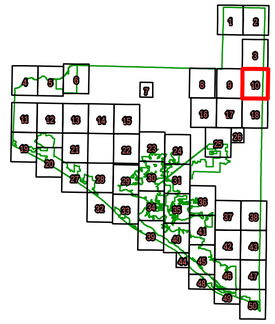

Index Legend

- POLITICAL BOUNDARIES
- DRAFT MAP PANEL EXTENT
- CURRENT PANEL

BFE MARKERS

- 813 Preliminary BFE Markers
- 813 Effective BFE Markers

COASTAL ANALYSIS LINES

- Limit of Moderate Wave Action (LIMWA)
- VE / AE ZONE BREAK

COASTAL HIGH HAZARD ZONE CHANGE

- VE Zone Increase
- VE Zone Decrease

SFHA CHANGE

- SFHA Increase
- SFHA Decrease
- No Change in Zone Designation

FLOODWAY CHANGE

- Floodway Increase
- Floodway Decrease
- No Floodway Change

SCALE 1:6,000

0 1,200 2,400 3,600 Feet

Northwest Florida Water Management District

MAP ID: 10

DRAFT WORK MAP

BAY COUNTY FLORIDA

DRAFT MAP PANEL: 10

Draft Map Date: 10/27/2015

Prepared By: URS and Dewberry

FEMA

11 (72) **No Change in Static Zone Elevation**

11 (14) **Decrease in Zone Elevation.**
- Effective elevation equals 11 feet
- Proposed elevation equals 10 feet.

11 (24) **Increase in Zone Elevation.**
- Effective elevation equals 11 feet
- Proposed elevation equals 12 feet.

11 (33) **Newly Added Static Elevation Zone.**
- Proposed elevation equals 11 feet.

DRAFT FLOOD ZONES - NOT FOR OFFICIAL USE

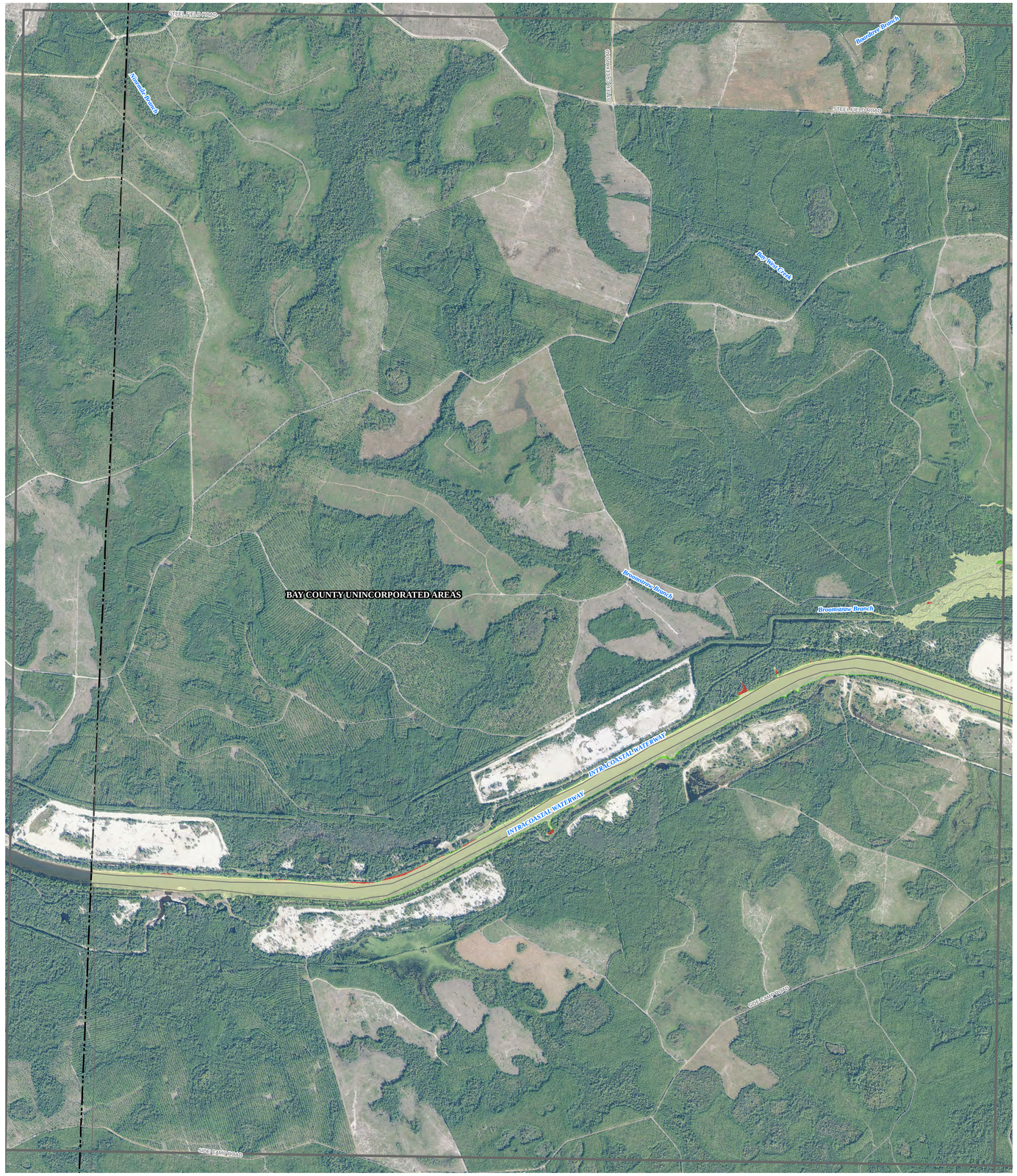

MAP INDEX

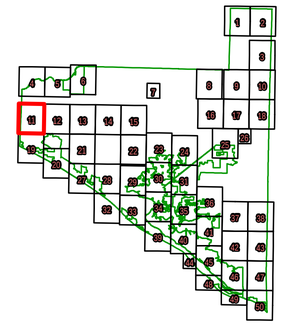

Index Legend

- POLITICAL BOUNDARIES
- DRAFT MAP PANEL EXTENT
- CURRENT PANEL

BFE MARKERS

- 813 Preliminary BFE Markers
- 813 Effective BFE Markers

COASTAL ANALYSIS LINES

- Limit of Moderate Wave Action (LIMWA)
- VE / AE ZONE BREAK

COASTAL HIGH HAZARD ZONE CHANGE

- VE Zone Increase
- VE Zone Decrease

SFHA CHANGE

- SFHA Increase
- SFHA Decrease
- No Change in Zone Designation

FLOODWAY CHANGE

- Floodway Increase
- Floodway Decrease
- No Floodway Change

SCALE 1:6,000

0 1,200 2,400 3,600 Feet

11 (72) No Change in Static Zone Elevation

11 (44) Decrease in Zone Elevation.
- Effective elevation equals 11 feet
- Proposed elevation equals 10 feet.

11 (44) Increase in Zone Elevation.
- Effective elevation equals 11 feet
- Proposed elevation equals 12 feet.

11 (11) Newly Added Static Elevation Zone.
- Proposed elevation equals 11 feet.

DRAFT WORK MAP

Northwest Florida Water Management District

MAP ID: 11

BAY COUNTY FLORIDA

DRAFT MAP PANEL: 11

Draft Map Date: 10/27/2015

Prepared By: URS and Dewberry

FEMA

DRAFT FLOOD ZONES - NOT FOR OFFICIAL USE

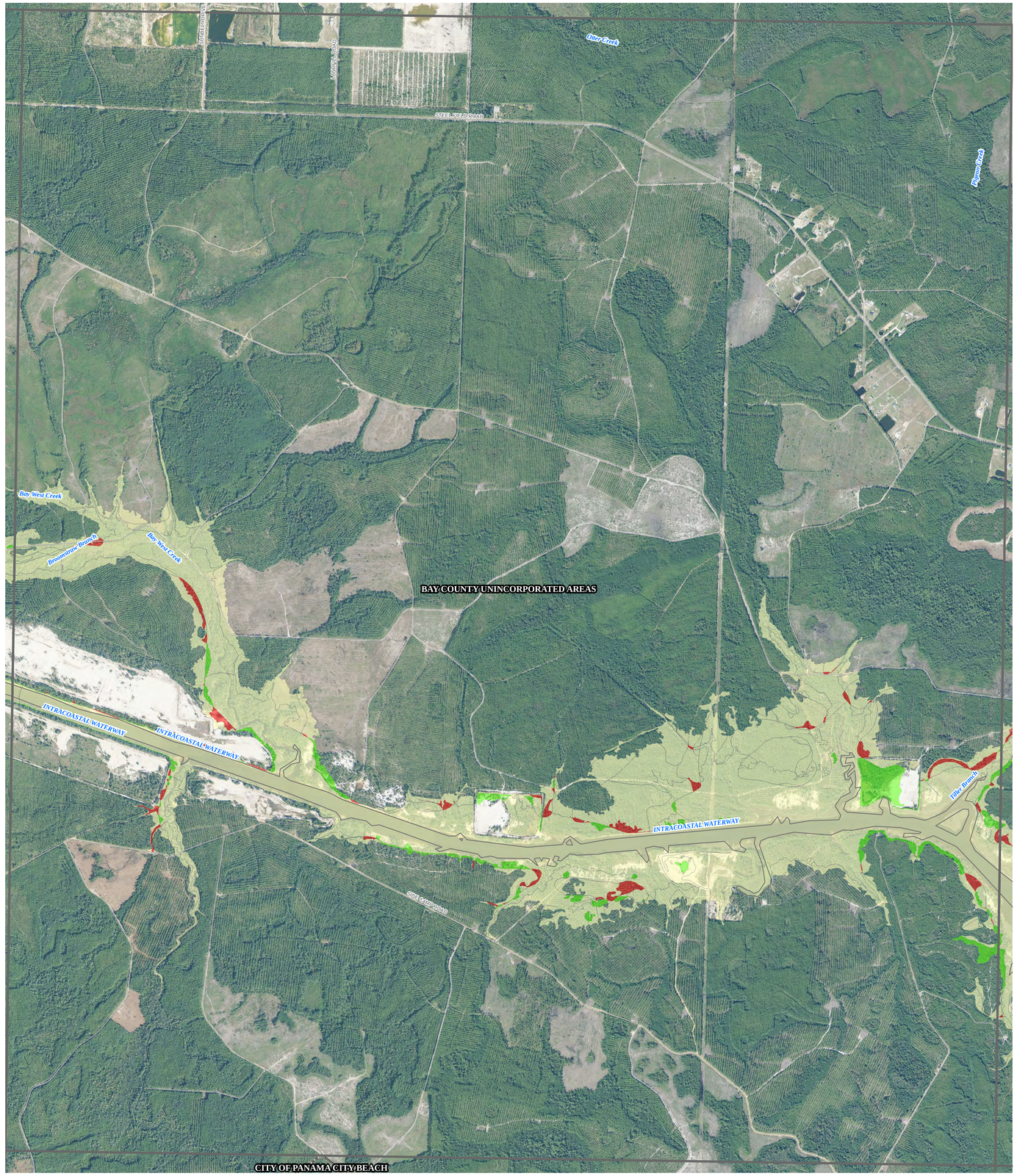

11 (12) **No Change in Static Zone Elevation**

11 (14) **Decrease in Zone Elevation.**
- Effective elevation equals 11 feet
- Proposed elevation equals 10 feet.

11 (8-12) **Increase in Zone Elevation.**
- Effective elevation equals 11 feet
- Proposed elevation equals 12 feet.

11 (11) **Newly Added Static Elevation Zone.**
- Proposed elevation equals 11 feet.

MAP INDEX

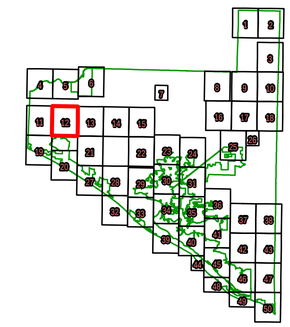

Index Legend

- POLITICAL BOUNDARIES
- DRAFT MAP PANEL EXTENT
- CURRENT PANEL

BFE MARKERS

- 9-10 Preliminary BFE Markers
- 813 Effective BFE Markers

COASTAL ANALYSIS LINES

- Limit of Moderate Wave Action (LIMWA)
- VE / AE ZONE BREAK

COASTAL HIGH HAZARD ZONE CHANGE

- VE Zone Increase
- VE Zone Decrease

SFHA CHANGE

- SFHA Increase
- SFHA Decrease
- No Change in Zone Designation

FLOODWAY CHANGE

- Floodway Increase
- Floodway Decrease
- No Floodway Change

N

SCALE 1: 6,000

0 1,200 2,400 3,600 Feet

DRAFT WORK MAP

Northwest Florida Water Management District

MAP ID: 12

BAY COUNTY FLORIDA

DRAFT MAP PANEL: 12

Draft Map Date: 10/27/2015

Prepared By: URS and Dewberry

FEMA

DRAFT FLOOD ZONES - NOT FOR OFFICIAL USE

Big Cowhide Creek
Big Willow Branch
Red Bay Branch
Alligator Creek
US STATE HIGHWAY
WOODSON ROAD
Alligator Creek
STEEL STILL ROAD
Big Cowhide Creek
WOODSON ROAD
Cotton Branch
8 (+1)
8 (+3)
HAND STREET
TH NINWA STREET
BURNS STREET
FIELDS STREET
SMALLWOOD STREET
TUNDRA ROAD
BAY COUNTY UNINCORPORATED AREAS
SUNDAY CIRCLE
ROBERTS AVE
PATE STREET
Miller Branch
MASTICH ROAD
INTRACOASTAL WATERWAY
INTRACOASTAL WATERWAY
9 (-3)
9 (-1)
9 (-2)
9 (-3)
9 (-1)
9 (-2)
9 (-3)
9 (-1)
9 (-2)

DRAFT FLOOD ZONES - NOT FOR OFFICIAL USE

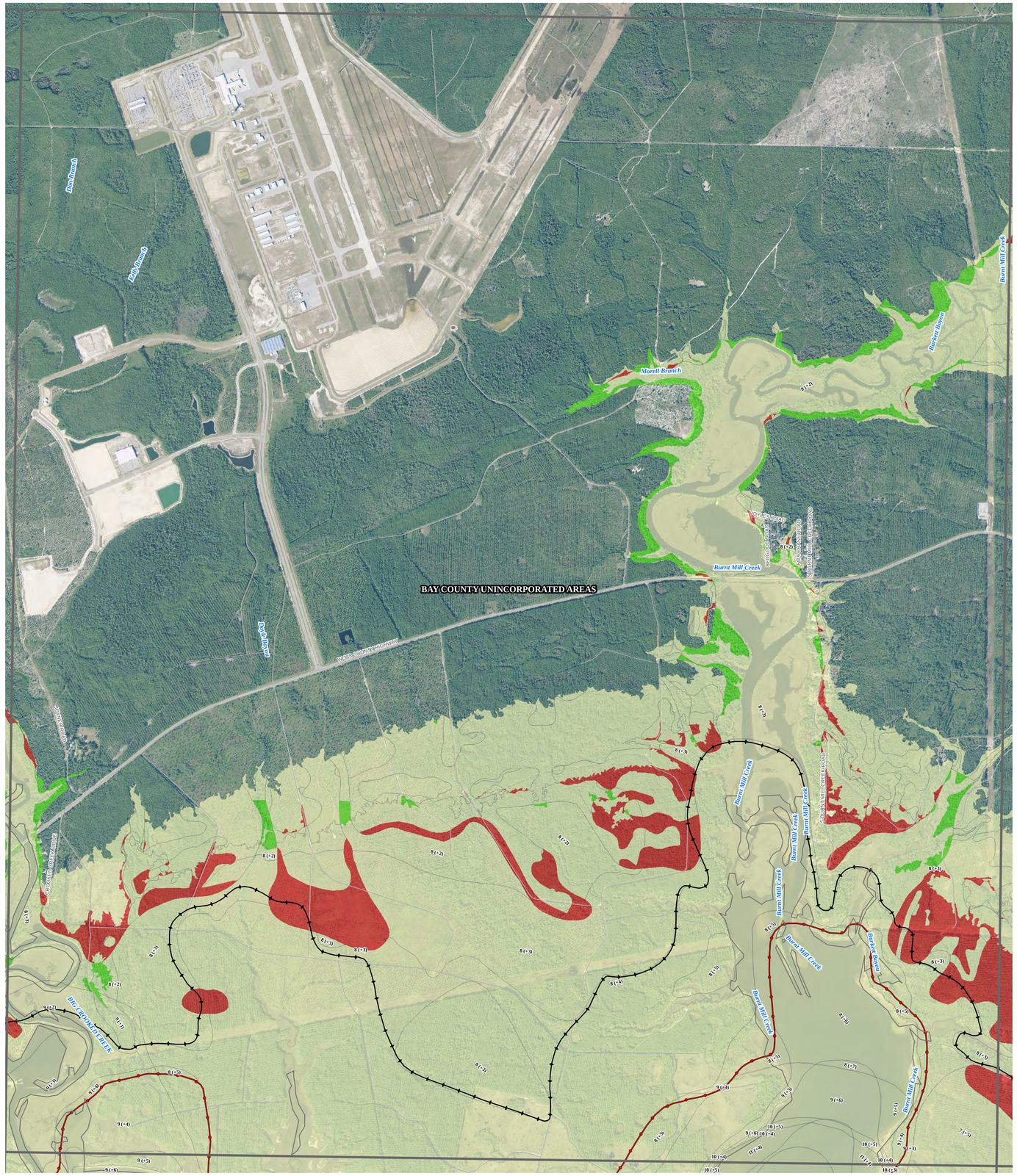

MAP INDEX

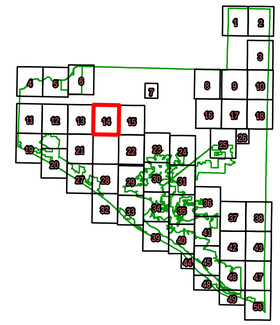

Index Legend

- POLITICAL BOUNDARIES
- DRAFT MAP PANEL EXTENT
- CURRENT PANEL

BFE MARKERS

- 813 Preliminary BFE Markers
- 813 Effective BFE Markers

COASTAL ANALYSIS LINES

- Limit of Moderate Wave Action (LIMWA)
- VE / AE ZONE BREAK

COASTAL HIGH HAZARD ZONE CHANGE

- VE Zone Increase
- VE Zone Decrease

SFHA CHANGE

- SFHA Increase
- SFHA Decrease
- No Change in Zone Designation

FLOODWAY CHANGE

- Floodway Increase
- Floodway Decrease
- No Floodway Change

SCALE 1: 6,000

0 1,200 2,400 3,600 Feet

DRAFT WORK MAP

Northwest Florida Water Management District

MAP ID: 14

BAY COUNTY FLORIDA

DRAFT MAP PANEL: 14

Draft Map Date: 10/27/2015

Prepared By: URS and Dewberry

FEMA

11 (2) **No Change in Static Zone Elevation**

11 (+4) **Decrease in Zone Elevation.**
- Effective elevation equals 11 feet
- Proposed elevation equals 10 feet.

11 (+3) **Increase in Zone Elevation.**
- Effective elevation equals 11 feet
- Proposed elevation equals 12 feet.

1 (11) **Newly Added Static Elevation Zone.**
- Proposed elevation equals 11 feet.

DRAFT FLOOD ZONES - NOT FOR OFFICIAL USE

MAP INDEX

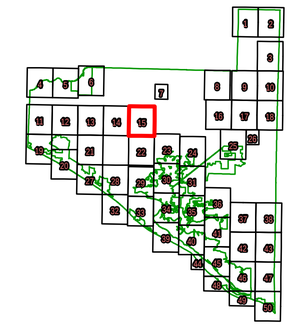

Index Legend

- POLITICAL BOUNDARIES
- DRAFT MAP PANEL EXTENT
- CURRENT PANEL

BFE MARKERS

- 813 Preliminary BFE Markers
- 813 Effective BFE Markers

COASTAL ANALYSIS LINES

- Limit of Moderate Wave Action (LIMWA)
- VE / AE ZONE BREAK

COASTAL HIGH HAZARD ZONE CHANGE

- VE Zone Increase
- VE Zone Decrease

SFHA CHANGE

- SFHA Increase
- SFHA Decrease
- No Change in Zone Designation

FLOODWAY CHANGE

- Floodway Increase
- Floodway Decrease
- No Floodway Change

SCALE 1: 6,000

0 1,200 2,400 3,600 Feet

11 (2) No Change in Static Zone Elevation

11 (+4) Decrease in Zone Elevation.
- Effective elevation equals 11 feet
- Proposed elevation equals 10 feet.

11 (+3) Increase in Zone Elevation.
- Effective elevation equals 11 feet
- Proposed elevation equals 12 feet.

11 (11) Newly Added Static Elevation Zone.
- Proposed elevation equals 11 feet.

DRAFT WORK MAP

Northwest Florida Water Management District

MAP ID: 15

BAY COUNTY FLORIDA

DRAFT MAP PANEL: 15

Draft Map Date: 10/27/2015

Prepared By: URS and Dewberry

FEMA

DRAFT FLOOD ZONES - NOT FOR OFFICIAL USE

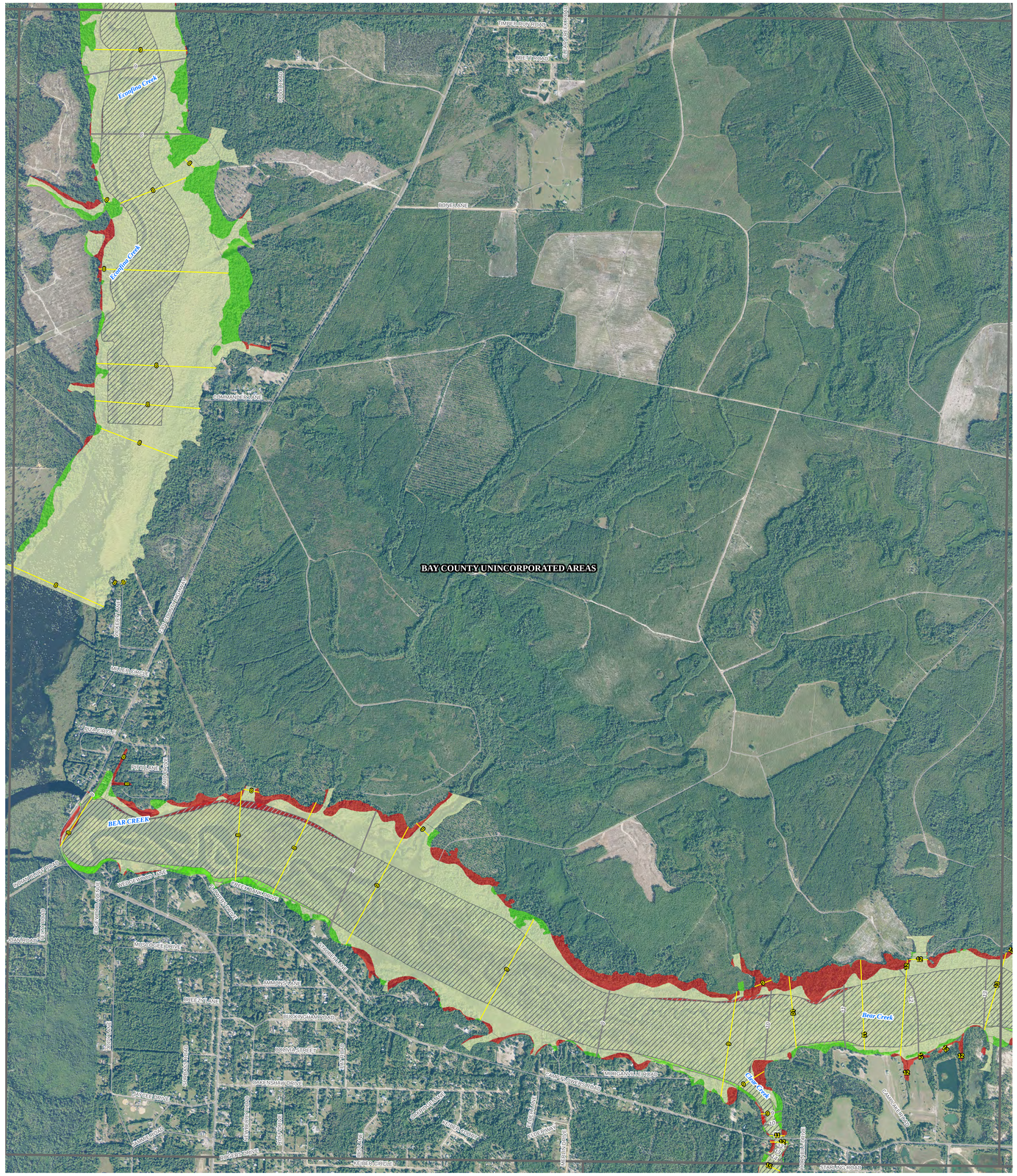

MAP INDEX

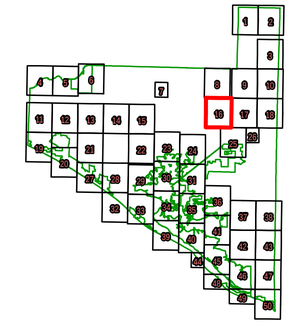

Index Legend

- POLITICAL BOUNDARIES
- DRAFT MAP PANEL EXTENT
- CURRENT PANEL

BFE MARKERS

- 9.13 Preliminary BFE Markers
- 813 Effective BFE Markers

COASTAL ANALYSIS LINES

- Limit of Moderate Wave Action (LIMWA)
- VE / AE ZONE BREAK

COASTAL HIGH HAZARD ZONE CHANGE

- VE Zone Increase
- VE Zone Decrease

SFHA CHANGE

- SFHA Increase
- SFHA Decrease
- No Change in Zone Designation

FLOODWAY CHANGE

- Floodway Increase
- Floodway Decrease
- No Floodway Change

SCALE 1: 6,000

0 1,200 2,400 3,600 Feet

11 (12) **No Change in Static Zone Elevation**

11 (14) **Decrease in Zone Elevation.**
- Effective elevation equals 11 feet
- Proposed elevation equals 10 feet.

11 (8) **Increase in Zone Elevation.**
- Effective elevation equals 11 feet
- Proposed elevation equals 12 feet.

11 (11) **Newly Added Static Elevation Zone.**
- Proposed elevation equals 11 feet.

DRAFT WORK MAP

Northwest Florida Water Management District

MAP ID: 16

BAY COUNTY FLORIDA

DRAFT MAP PANEL: 16

Draft Map Date: 10/27/2015

Prepared By: URS and Dewberry

FEMA

DRAFT FLOOD ZONES - NOT FOR OFFICIAL USE

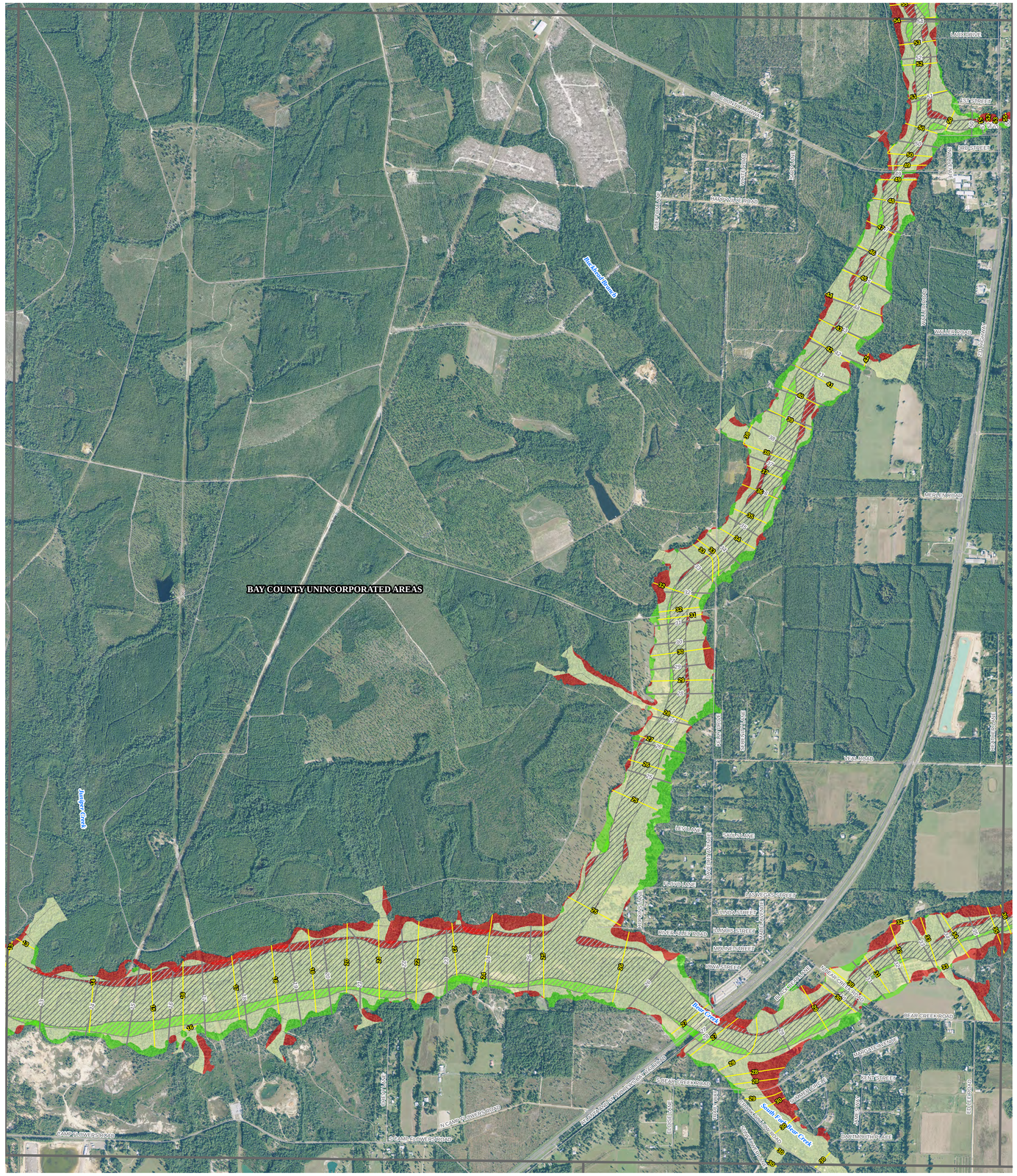
BAY COUNTY UNINCORPORATED AREAS
Bear Creek
Juniper Creek
South Fork Bear Creek
LAKEVIEW
ASH STREET
OAK STREET
WALNUT ROAD
MERLIN ROAD
VEAL ROAD
LIVE LANE
SAILS LANE
FLORIDA LANE
JASMINE STREET
IOWA STREET
ILLINOIS STREET
MAPLE STREET
KANSAS STREET
RIVER VALLEY ROAD
BEAR CREEK ROAD
KENTUCKY STREET
DARTMOUTH PLACE
CAMP FLOWERS ROAD
N CAMP FLOWERS ROAD
S CAMP FLOWERS ROAD
HEATHER MOUNTAIN WATER ROAD
CREEK WAY
ELDER LANE
DEAN WAY
SHADY LANE
ANN WAY
EDGEWOOD ROAD
BEAR CREEK ROAD
SHADY LANE
SHADY FOREST ROAD
SHADY FOREST ROAD
SHADY FOREST ROAD

DRAFT FLOOD ZONES - NOT FOR OFFICIAL USE

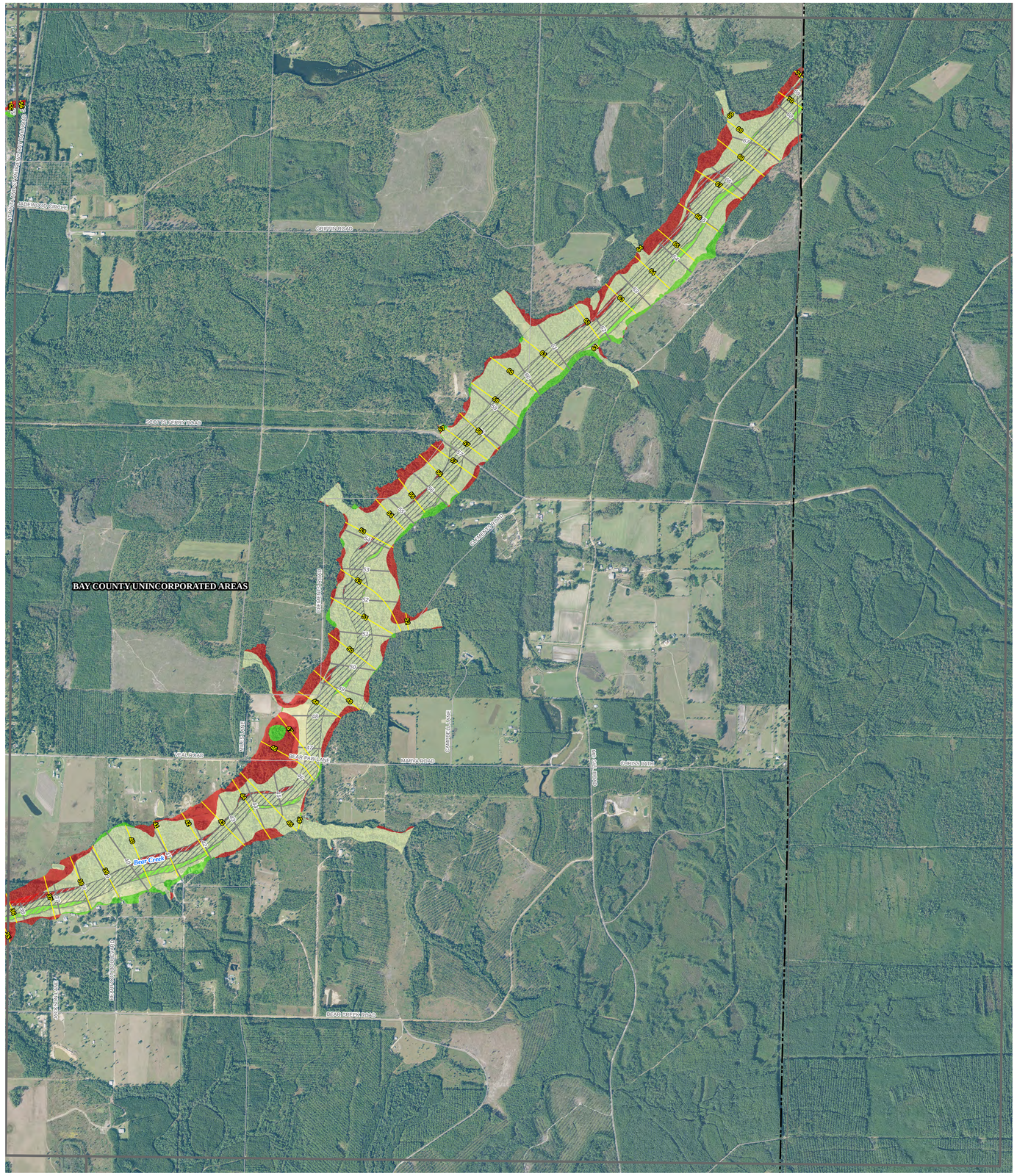

11 (12) **No Change in Static Zone Elevation**

11 (14) **Decrease in Zone Elevation.**
- Effective elevation equals 11 feet
- Proposed elevation equals 10 feet.

11 (10) **Increase in Zone Elevation.**
- Effective elevation equals 11 feet
- Proposed elevation equals 12 feet.

1 (11) **Newly Added Static Elevation Zone.**
- Proposed elevation equals 11 feet.

MAP INDEX

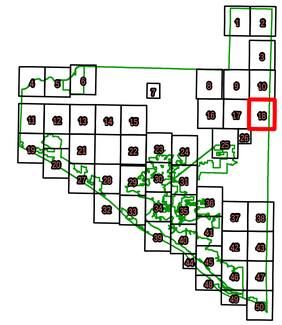

Index Legend

- POLITICAL BOUNDARIES
- DRAFT MAP PANEL EXTENT
- CURRENT PANEL

BFE MARKERS

- 9.13 Preliminary BFE Markers
- 813 Effective BFE Markers

COASTAL ANALYSIS LINES

- Limit of Moderate Wave Action (LIMWA)
- VE / AE ZONE BREAK

COASTAL HIGH HAZARD ZONE CHANGE

- VE Zone Increase
- VE Zone Decrease

SFHA CHANGE

- SFHA Increase
- SFHA Decrease
- No Change in Zone Designation

FLOODWAY CHANGE

- Floodway Increase
- Floodway Decrease
- No Floodway Change

SCALE 1: 6,000

0 1,200 2,400 3,600 Feet

DRAFT WORK MAP

Northwest Florida Water Management District

MAP ID: 18

BAY COUNTY FLORIDA

DRAFT MAP PANEL: 18

Draft Map Date: 10/27/2015

Prepared By: URS and Dewberry

FEMA

DRAFT FLOOD ZONES - NOT FOR OFFICIAL USE

MAP INDEX

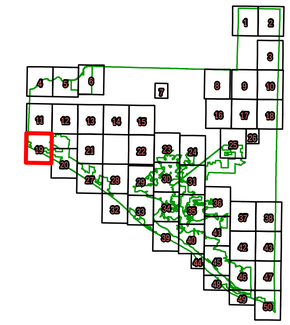

Index Legend

- POLITICAL BOUNDARIES
- DRAFT MAP PANEL EXTENT
- CURRENT PANEL

BFE MARKERS

- 9.13 Preliminary BFE Markers
- 813 Effective BFE Markers

COASTAL ANALYSIS LINES

- Limit of Moderate Wave Action (LIMWA)
- VE / AE ZONE BREAK

COASTAL HIGH HAZARD ZONE CHANGE

- VE Zone Increase
- VE Zone Decrease

SFHA CHANGE

- SFHA Increase
- SFHA Decrease
- No Change in Zone Designation

FLOODWAY CHANGE

- Floodway Increase
- Floodway Decrease
- No Floodway Change

SCALE 1: 6,000

0 1,200 2,400 3,600 Feet

11 (12) No Change in Static Zone Elevation

11 (14) Decrease in Zone Elevation.
- Effective elevation equals 11 feet
- Proposed elevation equals 10 feet.

11 (10) Increase in Zone Elevation.
- Effective elevation equals 11 feet
- Proposed elevation equals 12 feet.

11 (11) Newly Added Static Elevation Zone.
- Proposed elevation equals 11 feet.

DRAFT WORK MAP

Northwest Florida Water Management District

MAP ID: 19

BAY COUNTY FLORIDA

DRAFT MAP PANEL: 19

Draft Map Date: 10/27/2015

Prepared By: URS and Dewberry

FEMA

DRAFT FLOOD ZONES - NOT FOR OFFICIAL USE

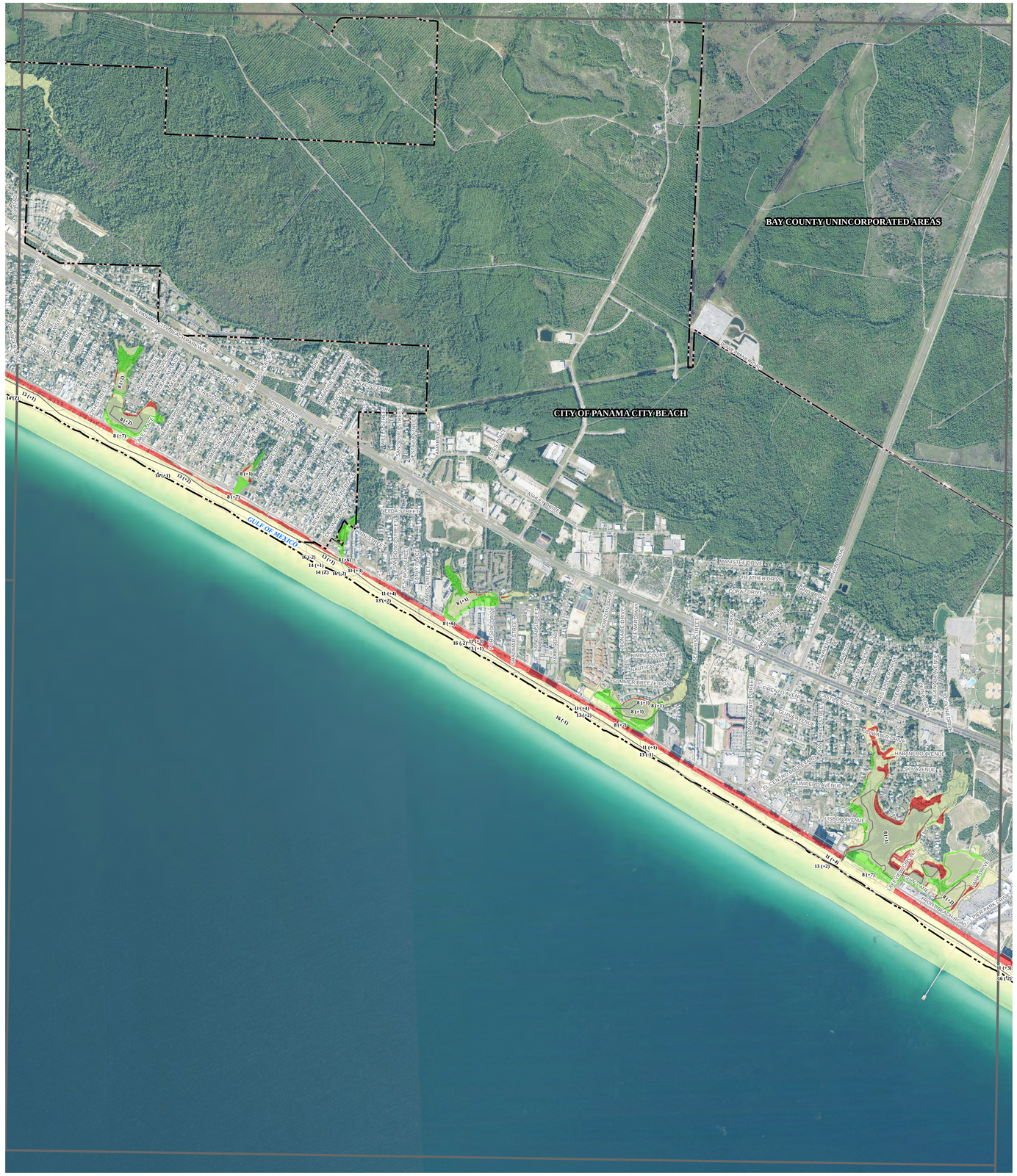

MAP INDEX

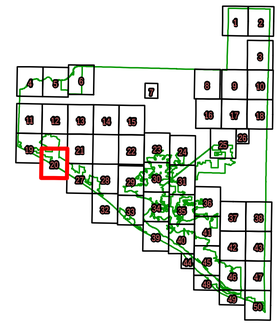

Index Legend

- POLITICAL BOUNDARIES
- DRAFT MAP PANEL EXTENT
- CURRENT PANEL

BFE MARKERS

- 813 Preliminary BFE Markers
- 813 Effective BFE Markers

COASTAL ANALYSIS LINES

- Limit of Moderate Wave Action (LIMWA)
- VE / AE ZONE BREAK

COASTAL HIGH HAZARD ZONE CHANGE

- VE Zone Increase
- VE Zone Decrease

SFHA CHANGE

- SFHA Increase
- SFHA Decrease
- No Change in Zone Designation

FLOODWAY CHANGE

- Floodway Increase
- Floodway Decrease
- No Floodway Change

SCALE 1: 6,000

0 1,200 2,400 3,600 Feet

11 (+2) No Change in Static Zone Elevation

11 (+4) Decrease in Zone Elevation.
- Effective elevation equals 11 feet
- Proposed elevation equals 10 feet.

11 (+6) Increase in Zone Elevation.
- Effective elevation equals 11 feet
- Proposed elevation equals 12 feet.

11 (+3) Newly Added Static Elevation Zone.
- Proposed elevation equals 11 feet.

DRAFT WORK MAP

Northwest Florida Water Management District

MAP ID: 20

BAY COUNTY FLORIDA

DRAFT MAP PANEL: 20

Draft Map Date: 10/27/2015

Prepared By: URS and Dewberry

FEMA

DRAFT FLOOD ZONES - NOT FOR OFFICIAL USE

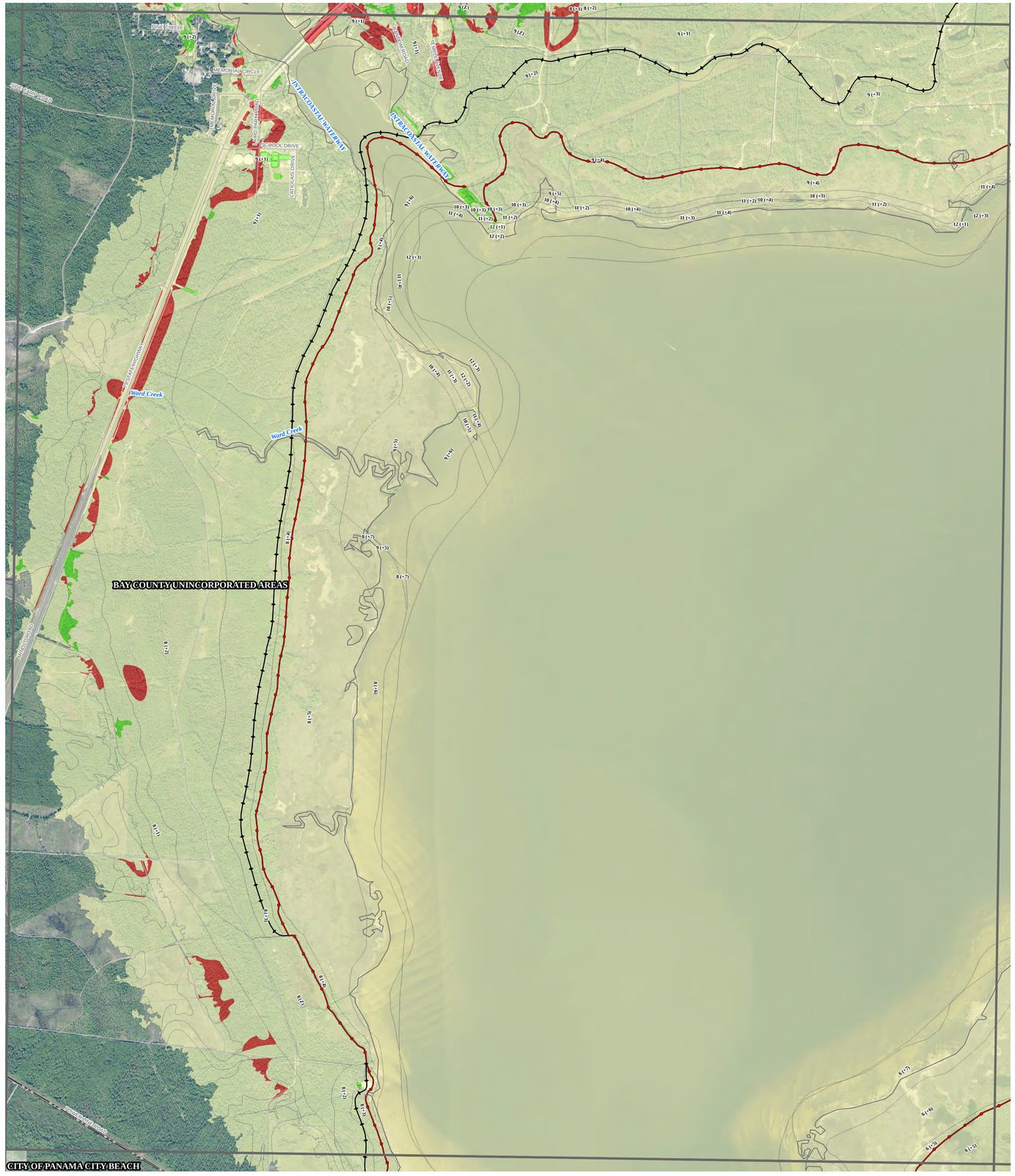

11 (12) **No Change in Static Zone Elevation**

11 (14) **Decrease in Zone Elevation.**
- Effective elevation equals 11 feet
- Proposed elevation equals 10 feet.

11 (10) **Increase in Zone Elevation.**
- Effective elevation equals 11 feet
- Proposed elevation equals 12 feet.

1 (11) **Newly Added Static Elevation Zone.**
- Proposed elevation equals 11 feet.

MAP INDEX

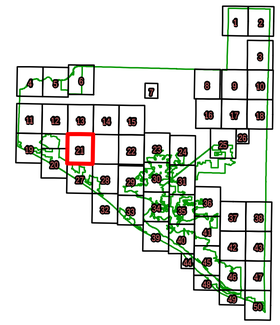

Index Legend

- POLITICAL BOUNDARIES
- DRAFT MAP PANEL EXTENT
- CURRENT PANEL

BFE MARKERS

- 9.18 Preliminary BFE Markers
- 813 Effective BFE Markers

COASTAL ANALYSIS LINES

- Limit of Moderate Wave Action (LIMWA)
- VE / AE ZONE BREAK

COASTAL HIGH HAZARD ZONE CHANGE

- VE Zone Increase
- VE Zone Decrease

SFHA CHANGE

- SFHA Increase
- SFHA Decrease
- No Change in Zone Designation

FLOODWAY CHANGE

- Floodway Increase
- Floodway Decrease
- No Floodway Change

SCALE 1: 6,000

0 1,200 2,400 3,600 Feet

DRAFT WORK MAP

Northwest Florida Water Management District

MAP ID: 21

BAY COUNTY FLORIDA

DRAFT MAP PANEL: 21

Draft Map Date: 10/27/2015

Prepared By: URS and Dewberry

FEMA

DRAFT FLOOD ZONES - NOT FOR OFFICIAL USE

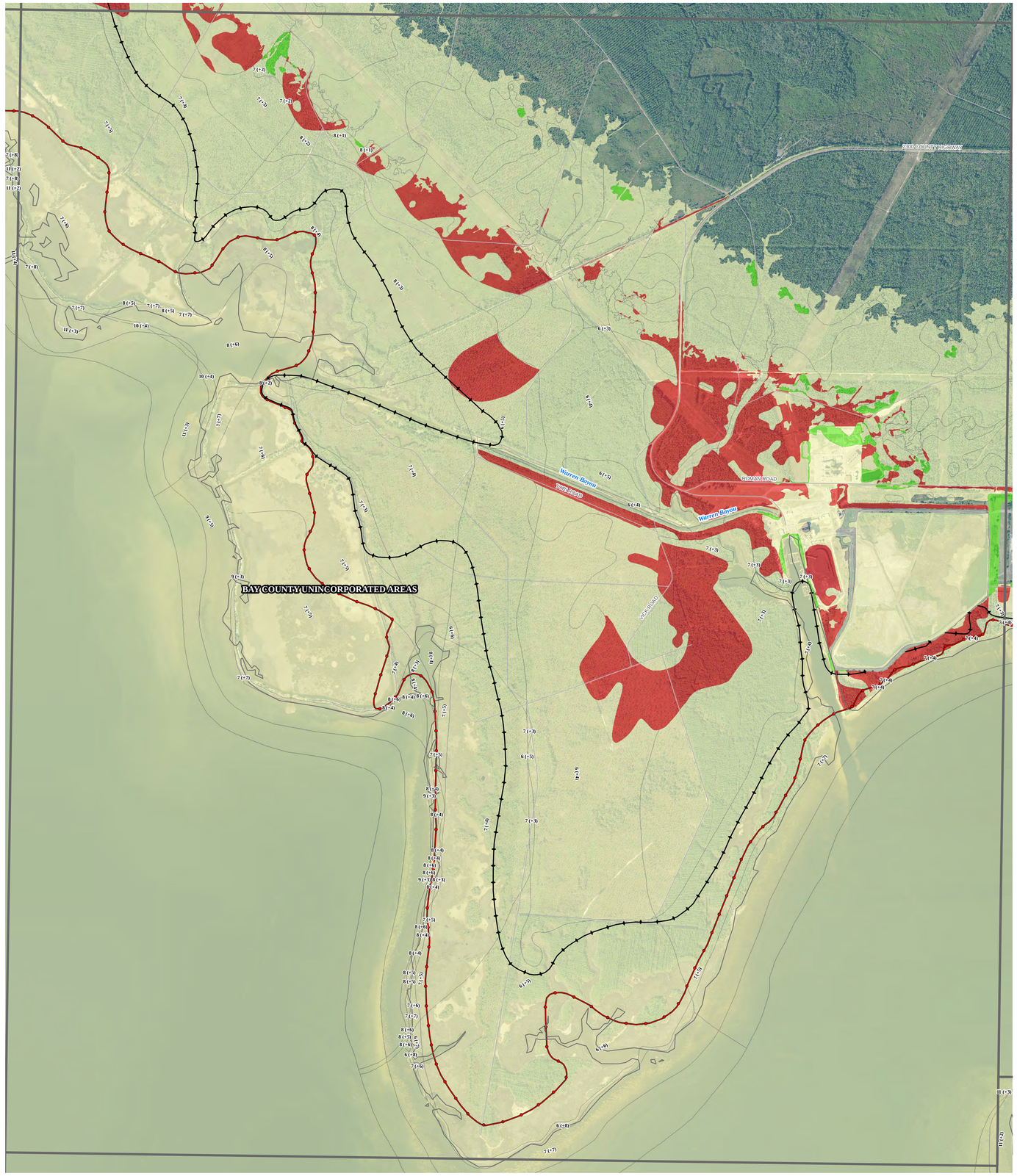

11 (12) **No Change in Static Zone Elevation**

11 (14) **Decrease in Zone Elevation.**
- Effective elevation equals 11 feet
- Proposed elevation equals 10 feet.

11 (8-9) **Increase in Zone Elevation.**
- Effective elevation equals 11 feet
- Proposed elevation equals 12 feet.

11 (11) **Newly Added Static Elevation Zone.**
- Proposed elevation equals 11 feet.

MAP INDEX

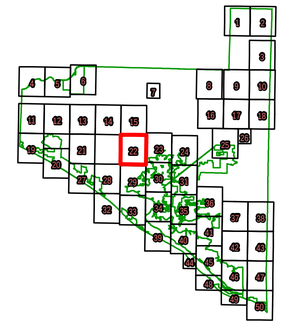

Index Legend

- POLITICAL BOUNDARIES
- DRAFT MAP PANEL EXTENT
- CURRENT PANEL

BFE MARKERS

- 813 Preliminary BFE Markers
- 813 Effective BFE Markers

COASTAL ANALYSIS LINES

- Limit of Moderate Wave Action (LIMWA)
- VE / AE ZONE BREAK

COASTAL HIGH HAZARD ZONE CHANGE

- VE Zone Increase
- VE Zone Decrease

SFHA CHANGE

- SFHA Increase
- SFHA Decrease
- No Change in Zone Designation

FLOODWAY CHANGE

- Floodway Increase
- Floodway Decrease
- No Floodway Change

SCALE 1:6,000

0 1,200 2,400 3,600 Feet

DRAFT WORK MAP

Northwest Florida Water Management District

MAP ID: 22

BAY COUNTY FLORIDA

DRAFT MAP PANEL: 22

Draft Map Date: 10/27/2015

Prepared By: URS and Dewberry

FEMA

DRAFT FLOOD ZONES - NOT FOR OFFICIAL USE

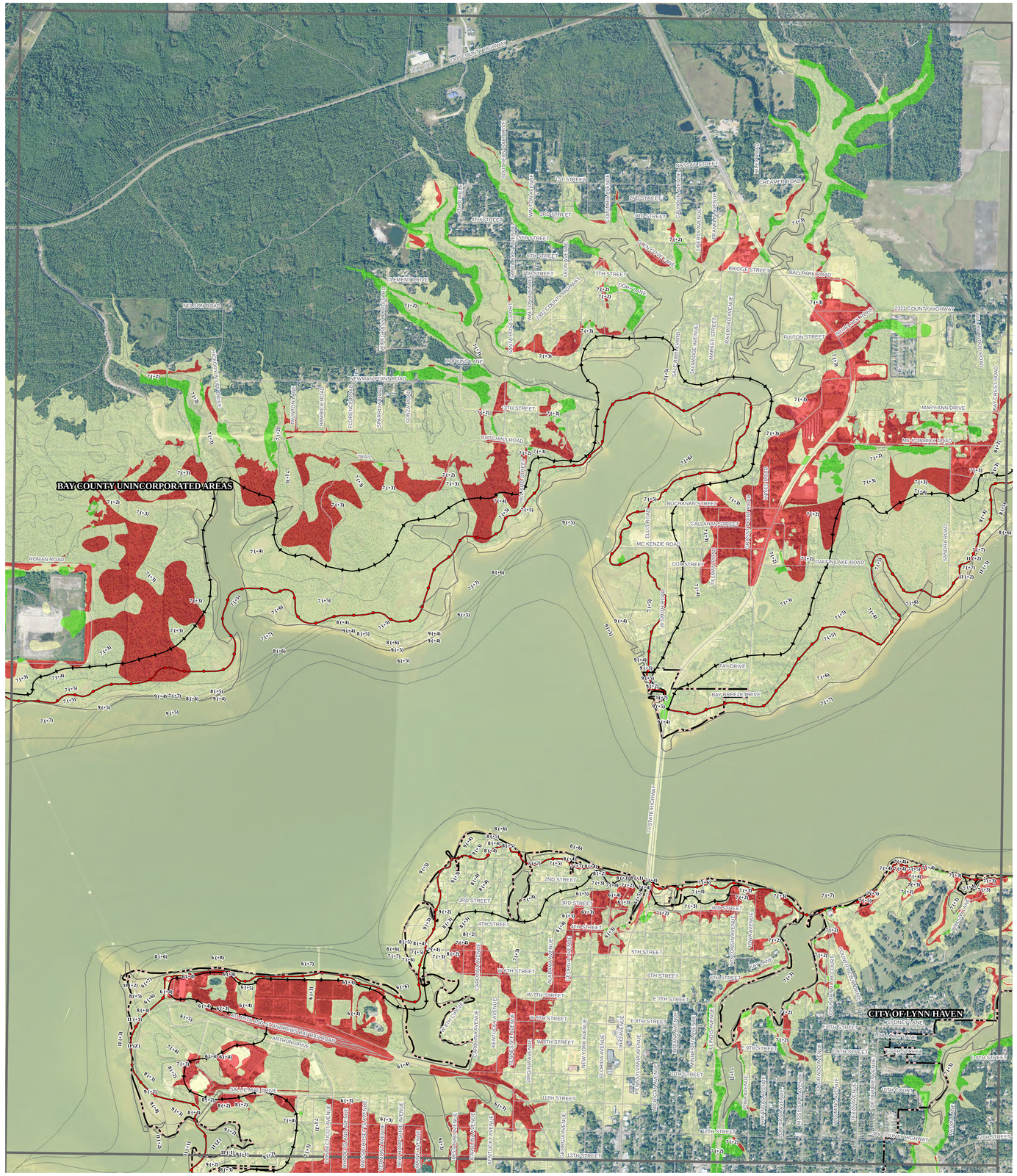

10 (12)	**No Change in Static Zone Elevation**
10 (14)	**Decrease in Zone Elevation.** - Effective elevation equals 11 feet - Proposed elevation equals 10 feet.
11 (10)	**Increase in Zone Elevation.** - Effective elevation equals 11 feet - Proposed elevation equals 12 feet.
11 (11)	**Newly Added Static Elevation Zone.** - Proposed elevation equals 11 feet.

MAP INDEX

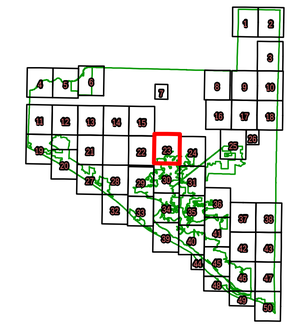

Index Legend

- POLITICAL BOUNDARIES
- DRAFT MAP PANEL EXTENT
- CURRENT PANEL

BFE MARKERS

- 9 13 Preliminary BFE Markers
- 813 Effective BFE Markers

COASTAL ANALYSIS LINES

- Limit of Moderate Wave Action (LIMWA)
- VE / AE ZONE BREAK

COASTAL HIGH HAZARD ZONE CHANGE

- VE Zone Increase
- VE Zone Decrease

SFHA CHANGE

- SFHA Increase
- SFHA Decrease
- No Change in Zone Designation

FLOODWAY CHANGE

- Floodway Increase
- Floodway Decrease
- No Floodway Change

SCALE 1: 6,000

0 1,200 2,400 3,600 Feet

DRAFT WORK MAP

Northwest Florida Water Management District

MAP ID: 23

BAY COUNTY FLORIDA

DRAFT MAP PANEL: 23

Draft Map Date: 10/27/2015

Prepared By: URS and Dewberry

FEMA

DRAFT FLOOD ZONES - NOT FOR OFFICIAL USE

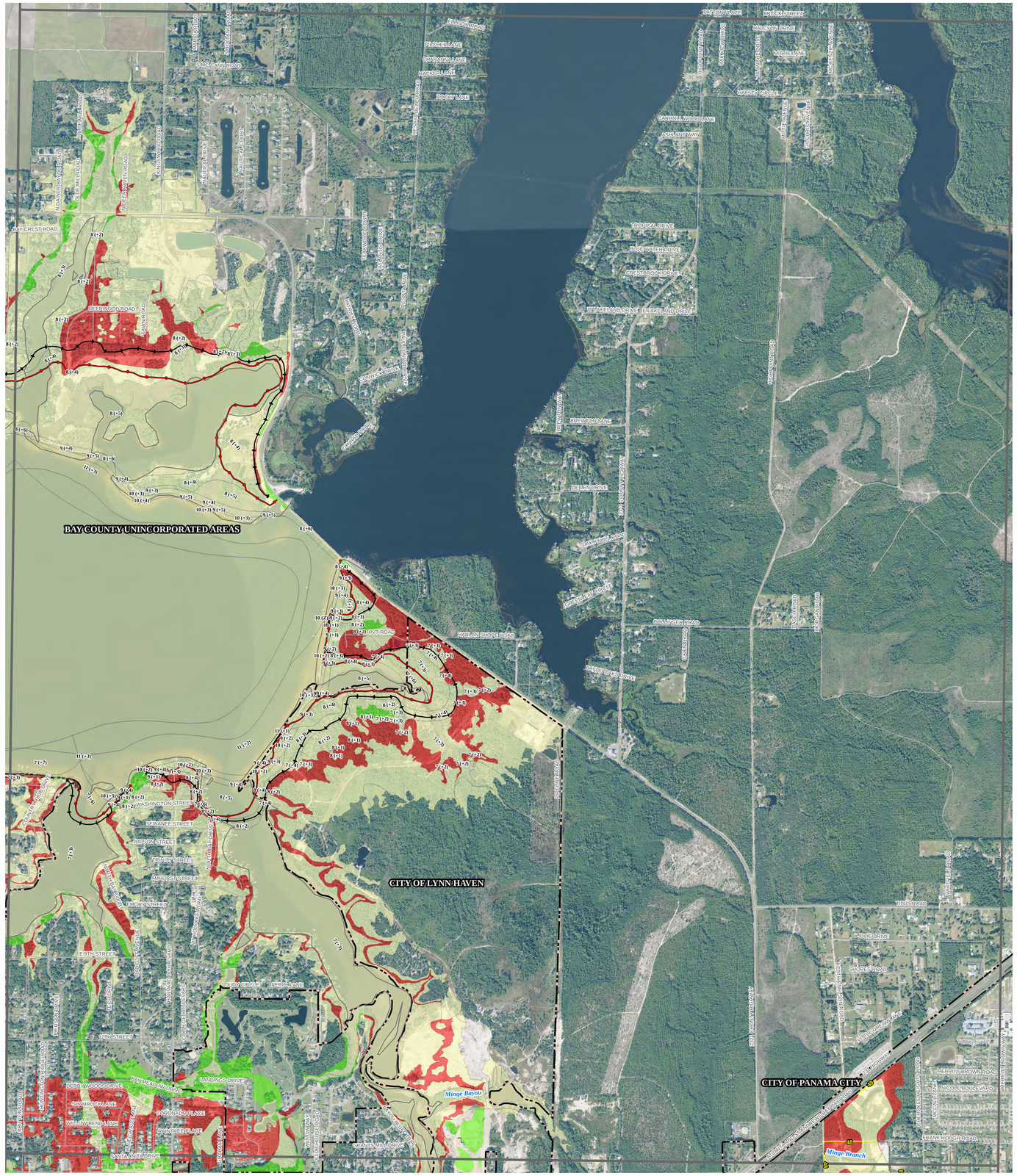

31 (32) **No Change in Static Zone Elevation**

31 (44) **Decrease in Zone Elevation.**
- Effective elevation equals 11 feet
- Proposed elevation equals 10 feet.

31 (84) **Increase in Zone Elevation.**
- Effective elevation equals 11 feet
- Proposed elevation equals 12 feet.

11 (32) **Newly Added Static Elevation Zone.**
- Proposed elevation equals 11 feet.

MAP INDEX

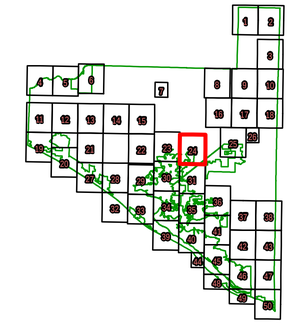

Index Legend

- POLITICAL BOUNDARIES
- DRAFT MAP PANEL EXTENT
- CURRENT PANEL

BFE MARKERS

- 9.13 Preliminary BFE Markers
- 813 Effective BFE Markers

COASTAL ANALYSIS LINES

- Limit of Moderate Wave Action (LIMWA)
- VE / AE ZONE BREAK

COASTAL HIGH HAZARD ZONE CHANGE

- VE Zone Increase
- VE Zone Decrease

SFHA CHANGE

- SFHA Increase
- SFHA Decrease
- No Change in Zone Designation

FLOODWAY CHANGE

- Floodway Increase
- Floodway Decrease
- No Floodway Change

SCALE 1: 6,000

0 1,200 2,400 3,600 Feet

DRAFT WORK MAP

Northwest Florida Water Management District

MAP ID: 24

BAY COUNTY FLORIDA

DRAFT MAP PANEL: 24

Draft Map Date: 10/27/2015

Prepared By: URS and Dewberry

FEMA

DRAFT FLOOD ZONES - NOT FOR OFFICIAL USE

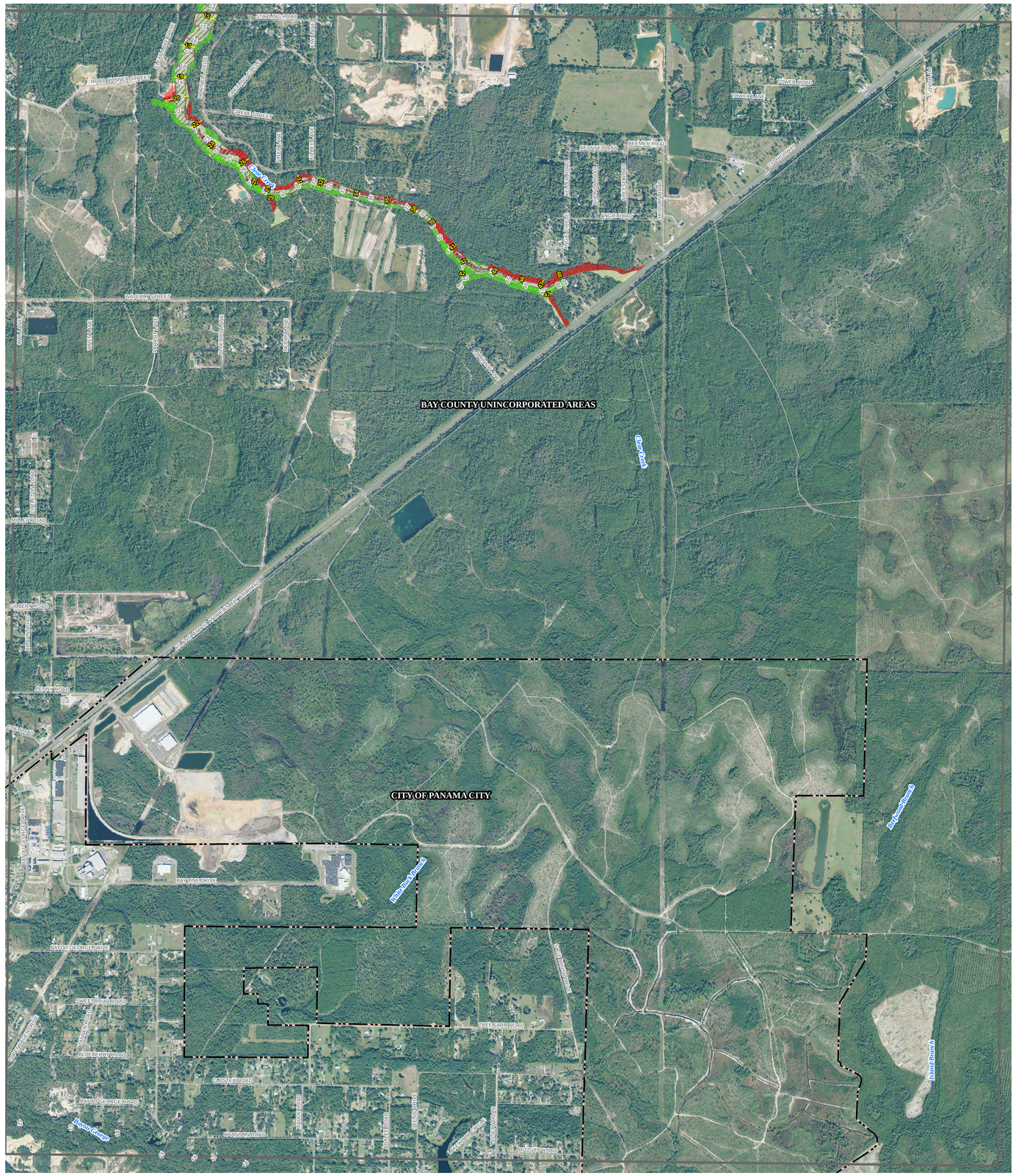
BAY COUNTY UNINCORPORATED AREAS
CITY OF PANAMA CITY
STARLING ROAD
ROAD PRUNED STREET
CREEL STREET
WALTERY STREET
BEANE ROAD
BEEMER ROAD
TIMBER LANE
TOWER ROAD
ZENITH WAY
ELLIS ROAD
ELLIS ROAD
ELLIS ROAD

DRAFT FLOOD ZONES - NOT FOR OFFICIAL USE

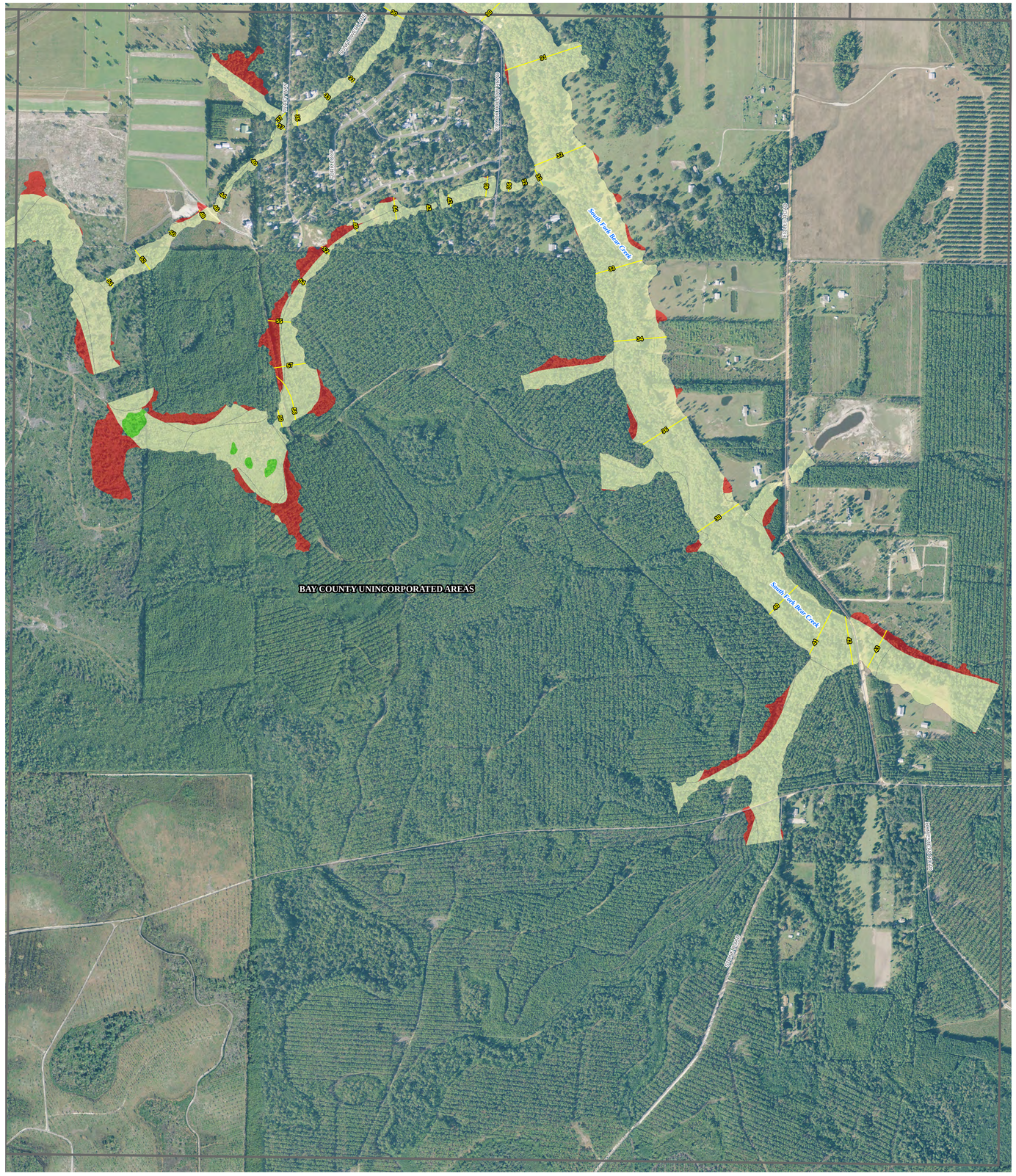
BAY COUNTY UNINCORPORATED AREAS
South Fork Bear Creek
South Fork Bear Creek
Bear Creek Road
Bear Creek Road
Bear Creek Road

DRAFT FLOOD ZONES - NOT FOR OFFICIAL USE

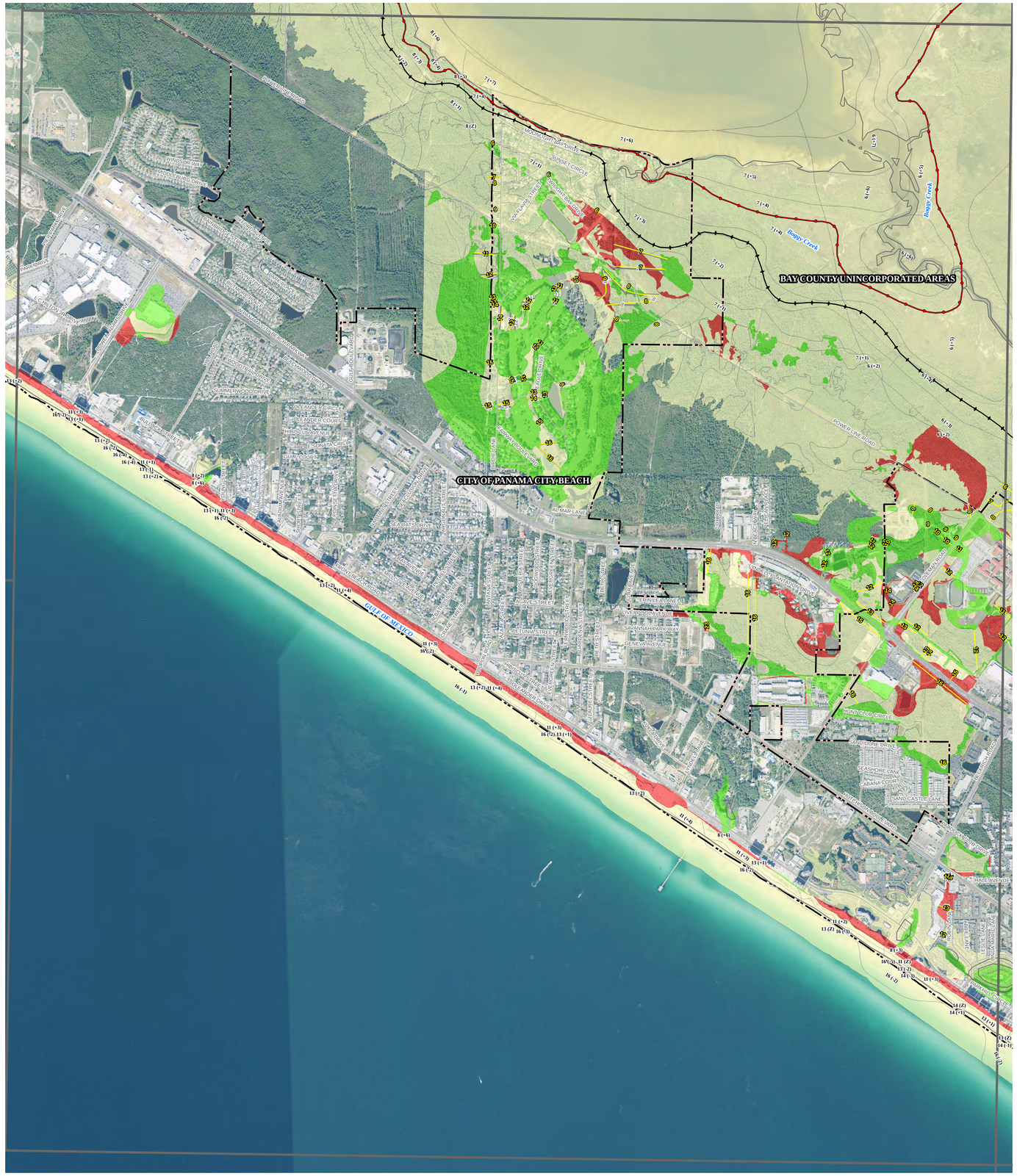

MAP INDEX

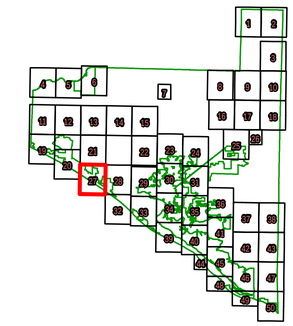

Index Legend

- POLITICAL BOUNDARIES
- DRAFT MAP PANEL EXTENT
- CURRENT PANEL

BFE MARKERS

- 813 Preliminary BFE Markers
- 813 Effective BFE Markers

COASTAL ANALYSIS LINES

- Limit of Moderate Wave Action (LIMWA)
- VE / AE ZONE BREAK

COASTAL HIGH HAZARD ZONE CHANGE

- VE Zone Increase
- VE Zone Decrease

SFHA CHANGE

- SFHA Increase
- SFHA Decrease
- No Change in Zone Designation

FLOODWAY CHANGE

- Floodway Increase
- Floodway Decrease
- No Floodway Change

SCALE 1:6,000

0 1,200 2,400 3,600 Feet

Northwest Florida Water Management District

MAP ID: 27

DRAFT WORK MAP

BAY COUNTY FLORIDA

DRAFT MAP PANEL: 27

Draft Map Date: 10/27/2015

Prepared By: URS and Dewberry

FEMA

11 (Z) **No Change in Static Zone Elevation**

11 (+4) **Decrease in Zone Elevation.**
- Effective elevation equals 11 feet
- Proposed elevation equals 10 feet.

11 (+3) **Increase in Zone Elevation.**
- Effective elevation equals 11 feet
- Proposed elevation equals 12 feet.

11 (+1) **Newly Added Static Elevation Zone.**
- Proposed elevation equals 11 feet.

DRAFT FLOOD ZONES - NOT FOR OFFICIAL USE

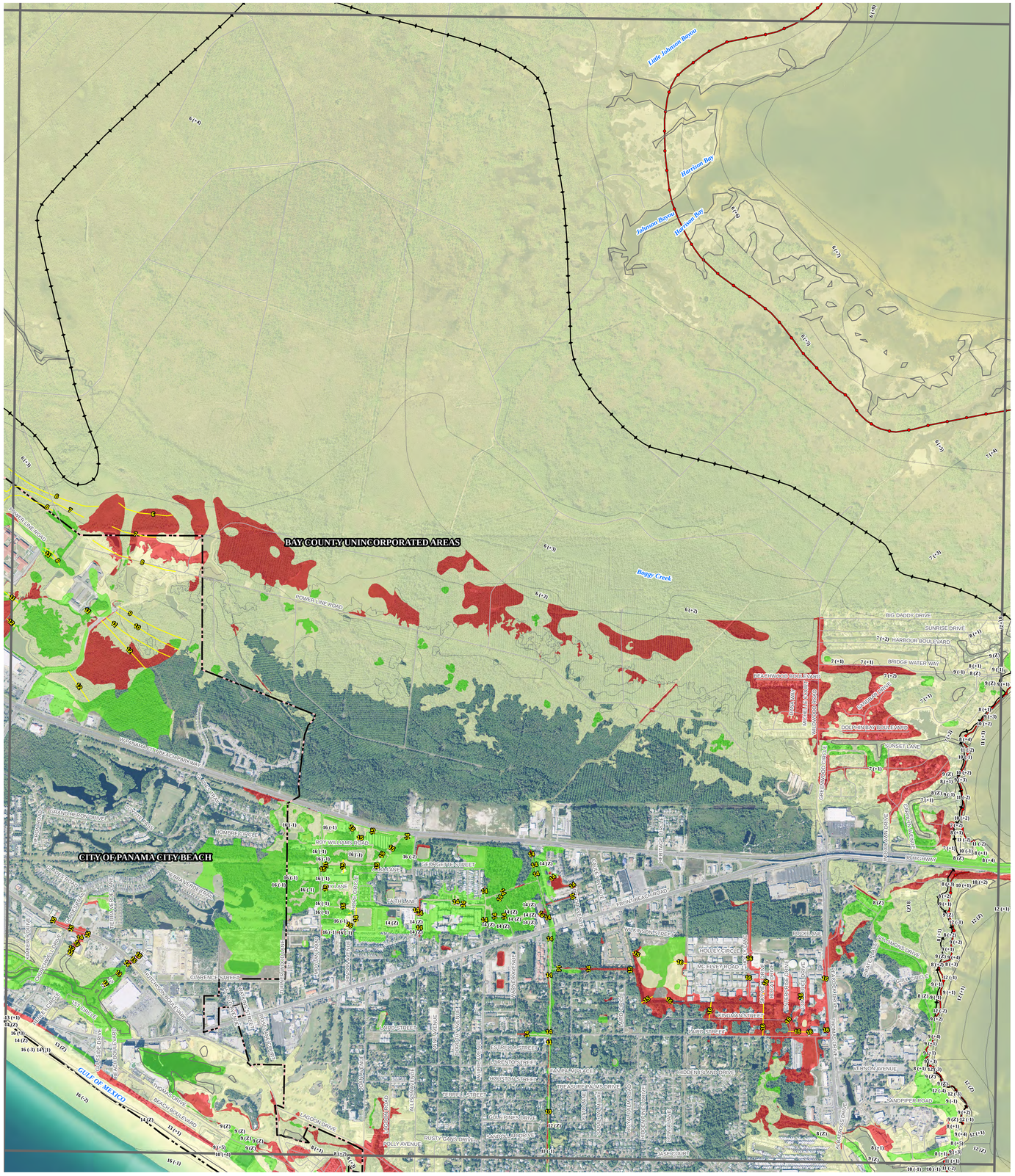
BAY COUNTY UNINCORPORATED AREAS
CITY OF PANAMA CITY BEACH
Little Johnson Bayou
Harrison Bay
Johnson Bayou
Boggy Creek
GULF OF MEXICO
POWER LINE ROAD
BIG DADDY DRIVE
SUNRISE DRIVE
HARBOUR BOULEVARD
BRIDGE WATER WAY
BEACHWOOD BOULEVARD
DOLPHIN BAY BOULEVARD
SUNSET LANE
WEST BEACH DRIVE
BEACH BOULEVARD
BRIDGE WATER WAY
WEST BEACH DRIVE
BIRMINGHAM DRIVE
BUCKY LANE
MOLLY CIRCLE
MCCLEVY ROAD
KINSMAN STREET
LARD STREET
MERTON AVENUE
SANDPIPER ROAD
MIDDLE ISLAND DRIVE
SANDPIPER DRIVE
CLARENCE STREET
BRAND NEW DRIVE
HUMPHREY CIRCLE
ROY WILLIAMS ROAD
CONCRETE STREET
FAITH LANE
HOPE LANE
CHARITY LANE
BROWN AVENUE
ESTERIA STREET
LOREMO STREET
NORTHBOUND STREET
TERRELL STREET
GULF PINES DRIVE
SANDY LAND DRIVE
RUSTY OAKS DRIVE
POLLY AVENUE
LAGOON DRIVE
LAGOON ROAD
ALLEGRO DRIVE
ALLEGRO COURT
CASE COURT
SANDY MUNICIPAL AVE
TREASURE PALMS DRIVE
SUNSHINE AVENUE
WEST BAY ROAD
HUNTER PARK DRIVE
BROWN AVENUE
WEST BAY ROAD
WEST BAY ROAD
WEST BAY ROAD

DRAFT FLOOD ZONES - NOT FOR OFFICIAL USE

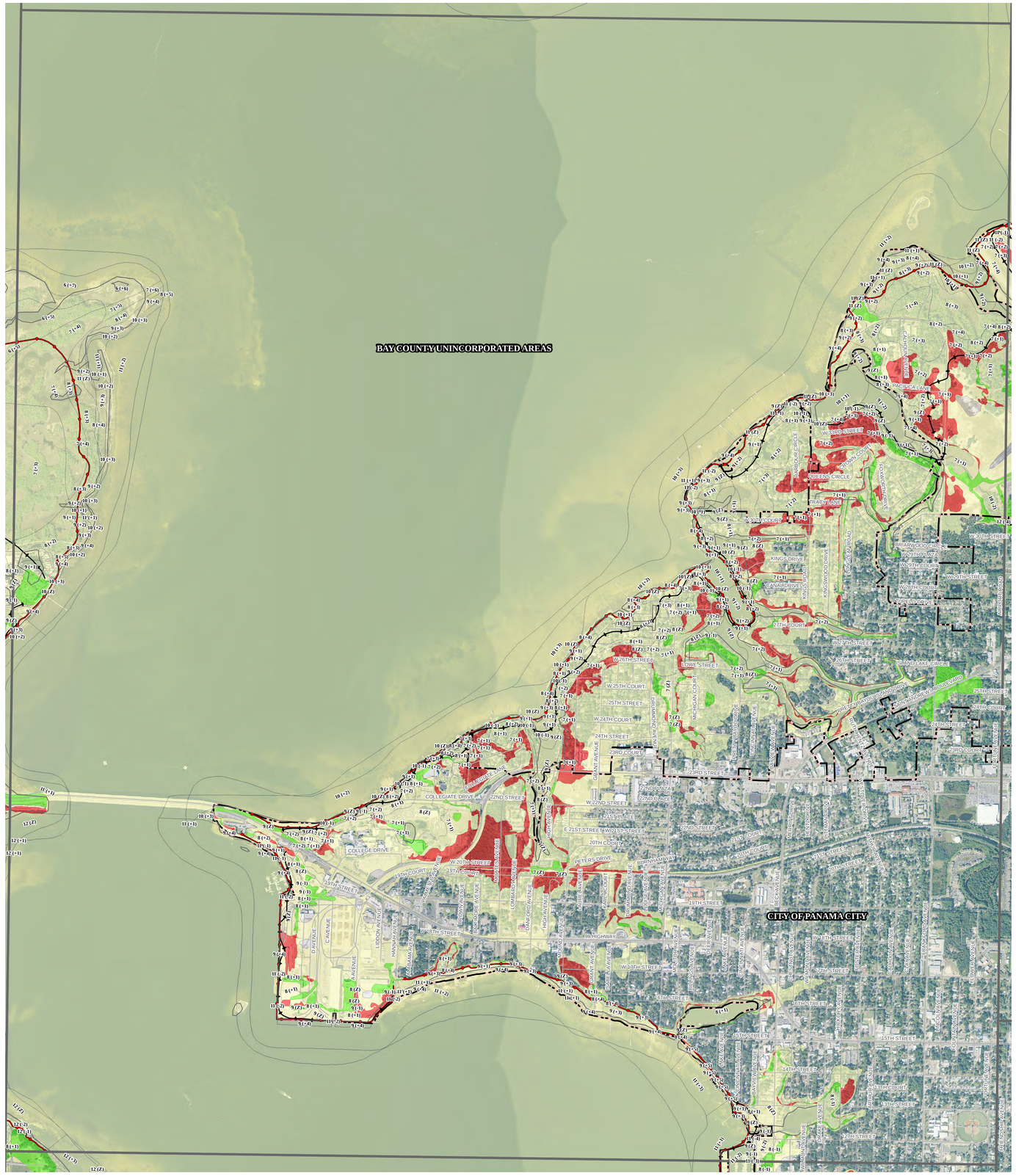

10 (Z) **No Change in Static Zone Elevation**

11 (+1) **Decrease in Zone Elevation.**
- Effective elevation equals 11 feet
- Proposed elevation equals 10 feet.

11 (+2) **Increase in Zone Elevation.**
- Effective elevation equals 11 feet
- Proposed elevation equals 12 feet.

1 (+3) **Newly Added Static Elevation Zone.**
- Proposed elevation equals 11 feet.

MAP INDEX

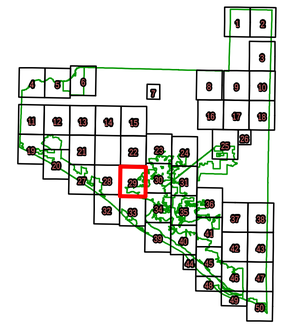

Index Legend

- POLITICAL BOUNDARIES
- DRAFT MAP PANEL EXTENT
- CURRENT PANEL

BFE MARKERS

- 813 Preliminary BFE Markers
- 813 Effective BFE Markers

COASTAL ANALYSIS LINES

- Limit of Moderate Wave Action (LIMWA)
- VE / AE ZONE BREAK

COASTAL HIGH HAZARD ZONE CHANGE

- VE Zone Increase
- VE Zone Decrease

SFHA CHANGE

- SFHA Increase
- SFHA Decrease
- No Change in Zone Designation

FLOODWAY CHANGE

- Floodway Increase
- Floodway Decrease
- No Floodway Change

SCALE 1: 6,000

0 1,200 2,400 3,600 Feet

DRAFT WORK MAP

Northwest Florida Water Management District

MAP ID: 29

BAY COUNTY FLORIDA

DRAFT MAP PANEL: 29

Draft Map Date: 10/27/2015

Prepared By: URS and Dewberry

FEMA

DRAFT FLOOD ZONES - NOT FOR OFFICIAL USE

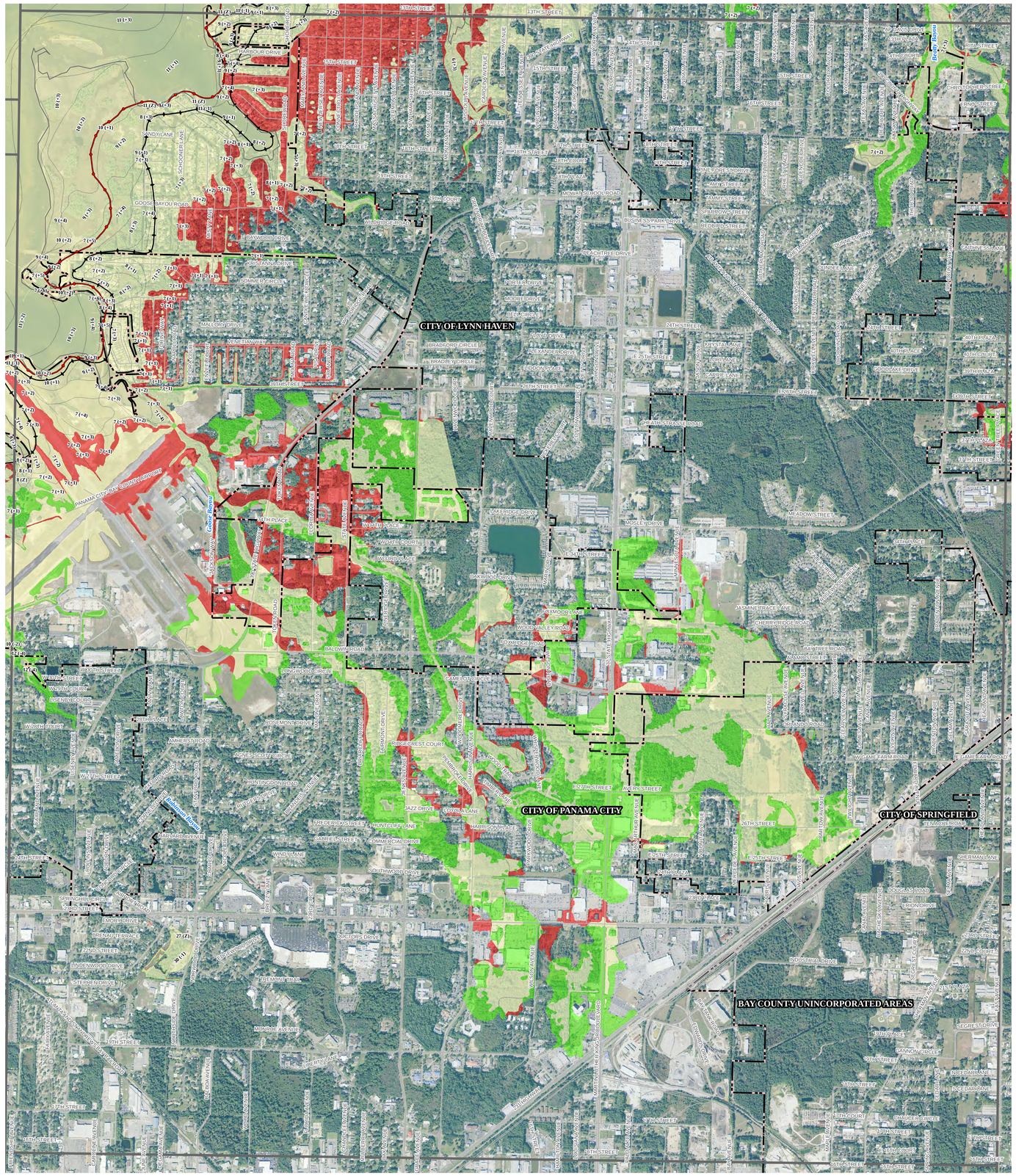

11 (12) **No Change in Static Zone Elevation**

11 (14) **Decrease in Zone Elevation.**
- Effective elevation equals 11 feet
- Proposed elevation equals 10 feet.

11 (10) **Increase in Zone Elevation.**
- Effective elevation equals 11 feet
- Proposed elevation equals 12 feet.

11 (11) **Newly Added Static Elevation Zone.**
- Proposed elevation equals 11 feet.

MAP INDEX

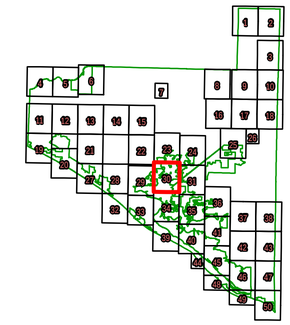

Index Legend

- POLITICAL BOUNDARIES
- DRAFT MAP PANEL EXTENT
- CURRENT PANEL

BFE MARKERS

- 813 Preliminary BFE Markers
- 813 Effective BFE Markers

COASTAL ANALYSIS LINES

- Limit of Moderate Wave Action (LIMWA)
- VE / AE ZONE BREAK

COASTAL HIGH HAZARD ZONE CHANGE

- VE Zone Increase
- VE Zone Decrease

SFHA CHANGE

- SFHA Increase
- SFHA Decrease
- No Change in Zone Designation

FLOODWAY CHANGE

- Floodway Increase
- Floodway Decrease
- No Floodway Change

SCALE 1: 6,000

0 1,200 2,400 3,600 Feet

DRAFT WORK MAP

Northwest Florida Water Management District

MAP ID: 30

BAY COUNTY FLORIDA

DRAFT MAP PANEL: 30

Draft Map Date: 10/27/2015

Prepared By: URS and Dewberry

FEMA

DRAFT FLOOD ZONES - NOT FOR OFFICIAL USE

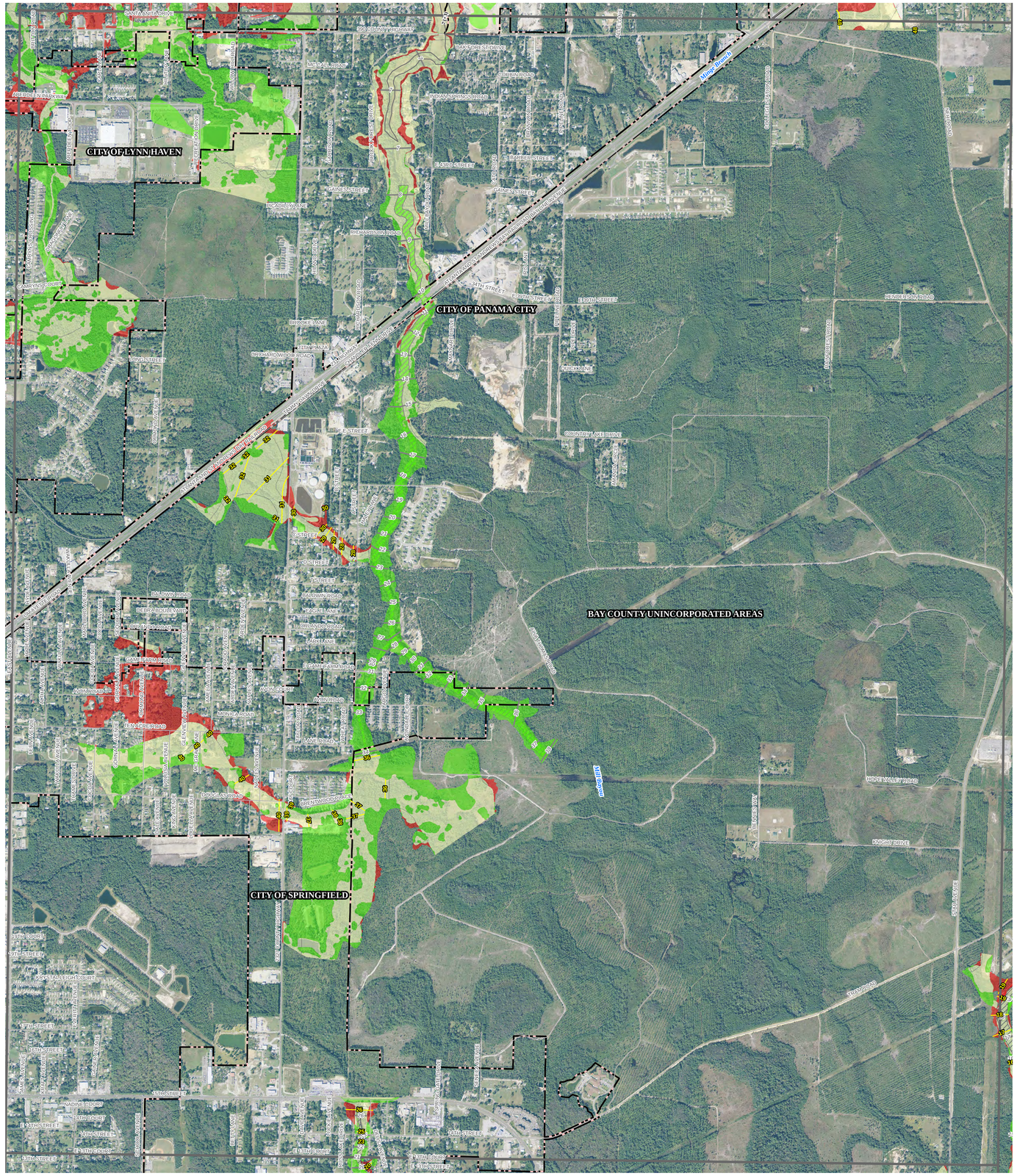

MAP INDEX

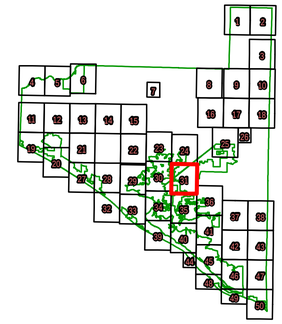

Index Legend

- POLITICAL BOUNDARIES
- DRAFT MAP PANEL EXTENT
- CURRENT PANEL

BFE MARKERS

- 9.13 Preliminary BFE Markers
- 813 Effective BFE Markers

COASTAL ANALYSIS LINES

- Limit of Moderate Wave Action (LIMWA)
- VE / AE ZONE BREAK

COASTAL HIGH HAZARD ZONE CHANGE

- VE Zone Increase
- VE Zone Decrease

SFHA CHANGE

- SFHA Increase
- SFHA Decrease
- No Change in Zone Designation

FLOODWAY CHANGE

- Floodway Increase
- Floodway Decrease
- No Floodway Change

SCALE 1: 6,000

0 1,200 2,400 3,600 Feet

11 (12) **No Change in Static Zone Elevation**

11 (14) **Decrease in Zone Elevation.**
- Effective elevation equals 11 feet
- Proposed elevation equals 10 feet.

11 (10) **Increase in Zone Elevation.**
- Effective elevation equals 11 feet
- Proposed elevation equals 12 feet.

11 (11) **Newly Added Static Elevation Zone.**
- Proposed elevation equals 11 feet.

DRAFT WORK MAP

Northwest Florida Water Management District

MAP ID: 31

BAY COUNTY FLORIDA

DRAFT MAP PANEL: 31

Draft Map Date: 10/27/2015

Prepared By: URS and Dewberry

FEMA

DRAFT FLOOD ZONES - NOT FOR OFFICIAL USE

10 (Z) **No Change in Static Zone Elevation**

10 (-1) **Decrease in Zone Elevation.**
- Effective elevation equals 11 feet
- Proposed elevation equals 10 feet.

10 (+2) **Increase in Zone Elevation.**
- Effective elevation equals 11 feet
- Proposed elevation equals 12 feet.

11 (11) **Newly Added Static Elevation Zone.**
- Proposed elevation equals 11 feet.

MAP INDEX

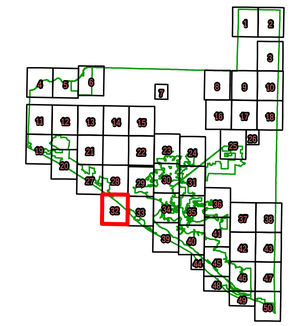

Index Legend

- POLITICAL BOUNDARIES
- DRAFT MAP PANEL EXTENT
- CURRENT PANEL

BFE MARKERS

- 9.13 Preliminary BFE Markers
- 813 Effective BFE Markers

COASTAL ANALYSIS LINES

- Limit of Moderate Wave Action (LIMWA)
- VE / AE ZONE BREAK

COASTAL HIGH HAZARD ZONE CHANGE

- VE Zone Increase
- VE Zone Decrease

SFHA CHANGE

- SFHA Increase
- SFHA Decrease
- No Change in Zone Designation

FLOODWAY CHANGE

- Floodway Increase
- Floodway Decrease
- No Floodway Change

SCALE 1: 6,000

0 1,200 2,400 3,600 Feet

DRAFT WORK MAP

Northwest Florida Water Management District

MAP ID: 32

BAY COUNTY FLORIDA

DRAFT MAP PANEL: 32

Draft Map Date: 10/27/2015

Prepared By: URS and Dewberry

FEMA

DRAFT FLOOD ZONES - NOT FOR OFFICIAL USE

CITY OF PANAMA CITY
BAY COUNTY UNINCORPORATED AREAS
ST. ANDREWS STATE PARK
GULF OF MEXICO
MAGNOLIA BLUFF ROAD
BRIDGE ROAD
BRIDGE STREET
BRIDGE PLACE
BRIDGE PLACE
BRIDGE PLACE

DRAFT FLOOD ZONES - NOT FOR OFFICIAL USE

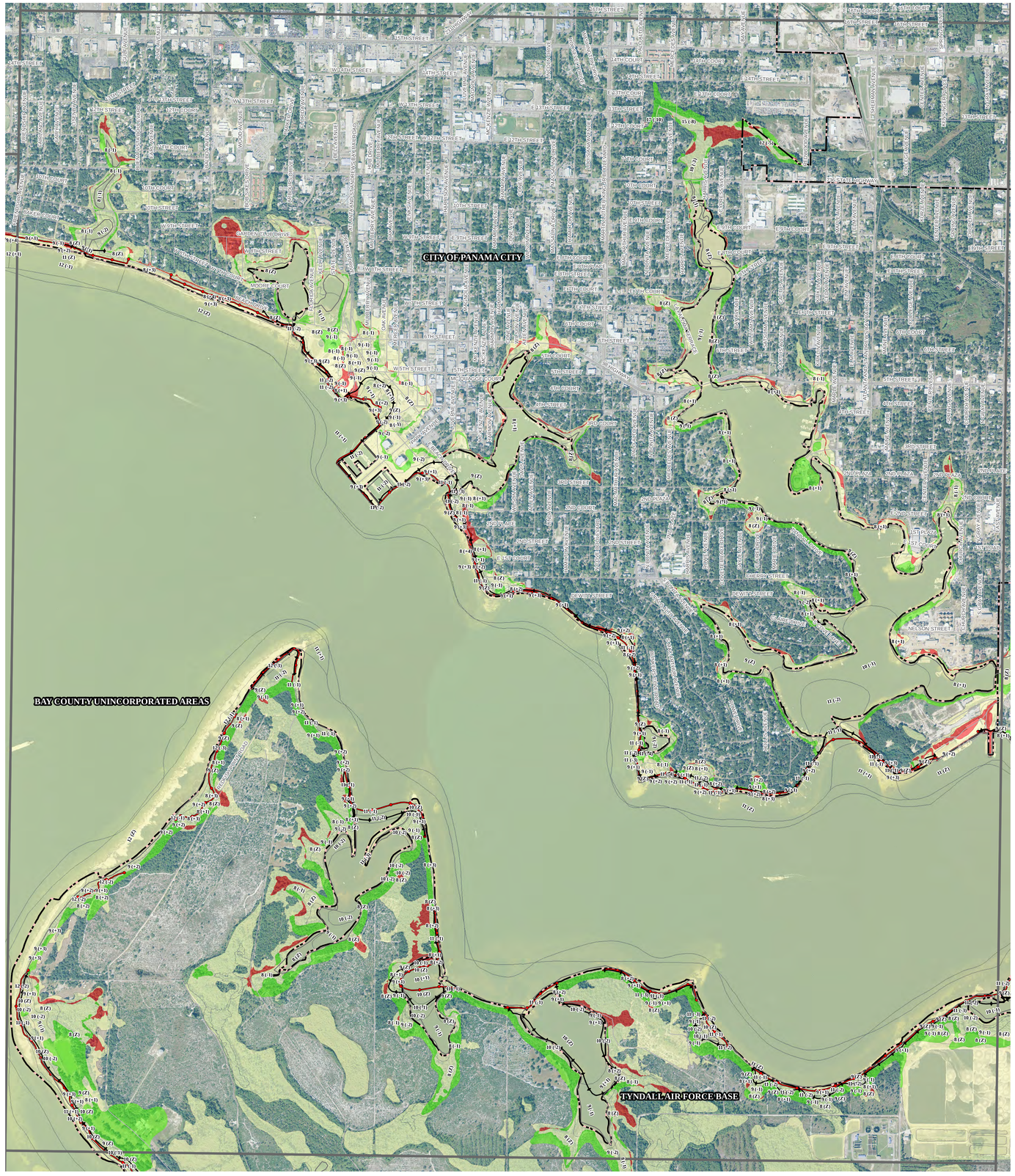

11 (Z) **No Change in Static Zone Elevation**

11 (-1) **Decrease in Zone Elevation.**
- Effective elevation equals 11 feet
- Proposed elevation equals 10 feet.

11 (+1) **Increase in Zone Elevation.**
- Effective elevation equals 11 feet
- Proposed elevation equals 12 feet.

11 (+1) **Newly Added Static Elevation Zone.**
- Proposed elevation equals 11 feet.

MAP INDEX

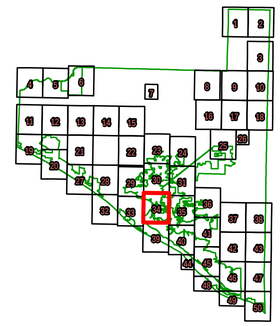

Index Legend

- POLITICAL BOUNDARIES
- DRAFT MAP PANEL EXTENT
- CURRENT PANEL

BFE MARKERS

- 813 Preliminary BFE Markers
- 813 Effective BFE Markers

COASTAL ANALYSIS LINES

- Limit of Moderate Wave Action (LIMWA)
- VE / AE ZONE BREAK

COASTAL HIGH HAZARD ZONE CHANGE

- VE Zone Increase
- VE Zone Decrease

SFHA CHANGE

- SFHA Increase
- SFHA Decrease
- No Change in Zone Designation

FLOODWAY CHANGE

- Floodway Increase
- Floodway Decrease
- No Floodway Change

SCALE 1: 6,000

0 1,200 2,400 3,600 Feet

DRAFT WORK MAP

Northwest Florida Water Management District

MAP ID: 34

BAY COUNTY FLORIDA

DRAFT MAP PANEL: 34

Draft Map Date: 10/27/2015

Prepared By: URS and Dewberry

FEMA

DRAFT FLOOD ZONES - NOT FOR OFFICIAL USE

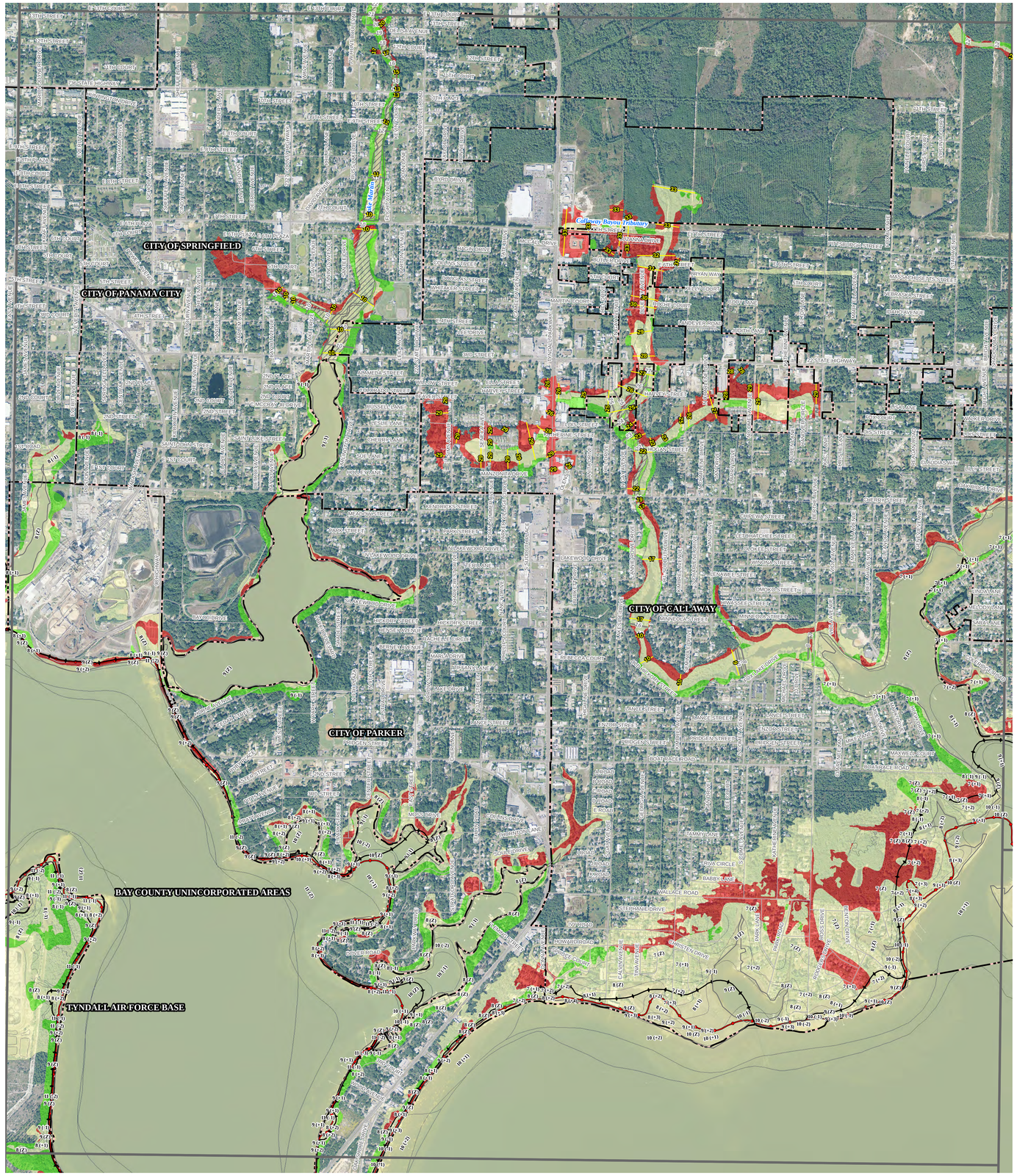

10 (Z) **No Change in Static Zone Elevation**

11 (+1) **Decrease in Zone Elevation.**
- Effective elevation equals 11 feet
- Proposed elevation equals 10 feet.

11 (-1) **Increase in Zone Elevation.**
- Effective elevation equals 11 feet
- Proposed elevation equals 12 feet.

11 (13) **Newly Added Static Elevation Zone.**
- Proposed elevation equals 11 feet.

MAP INDEX

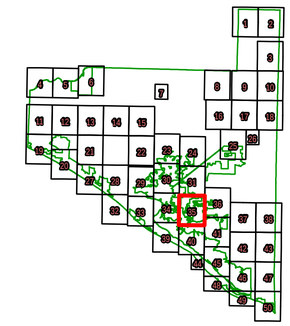

Index Legend

- POLITICAL BOUNDARIES
- DRAFT MAP PANEL EXTENT
- CURRENT PANEL

BFE MARKERS

- 9 (13) Preliminary BFE Markers
- 813 Effective BFE Markers

COASTAL ANALYSIS LINES

- Limit of Moderate Wave Action (LIMWA)
- VE / AE ZONE BREAK

COASTAL HIGH HAZARD ZONE CHANGE

- VE Zone Increase
- VE Zone Decrease

SFHA CHANGE

- SFHA Increase
- SFHA Decrease
- No Change in Zone Designation

FLOODWAY CHANGE

- Floodway Increase
- Floodway Decrease
- No Floodway Change

SCALE 1: 6,000

0 1,200 2,400 3,600 Feet

DRAFT WORK MAP

Northwest Florida Water Management District

MAP ID: 35

BAY COUNTY FLORIDA

DRAFT MAP PANEL: 35

Draft Map Date: 10/27/2015

Prepared By: URS and Dewberry

FEMA

DRAFT FLOOD ZONES - NOT FOR OFFICIAL USE

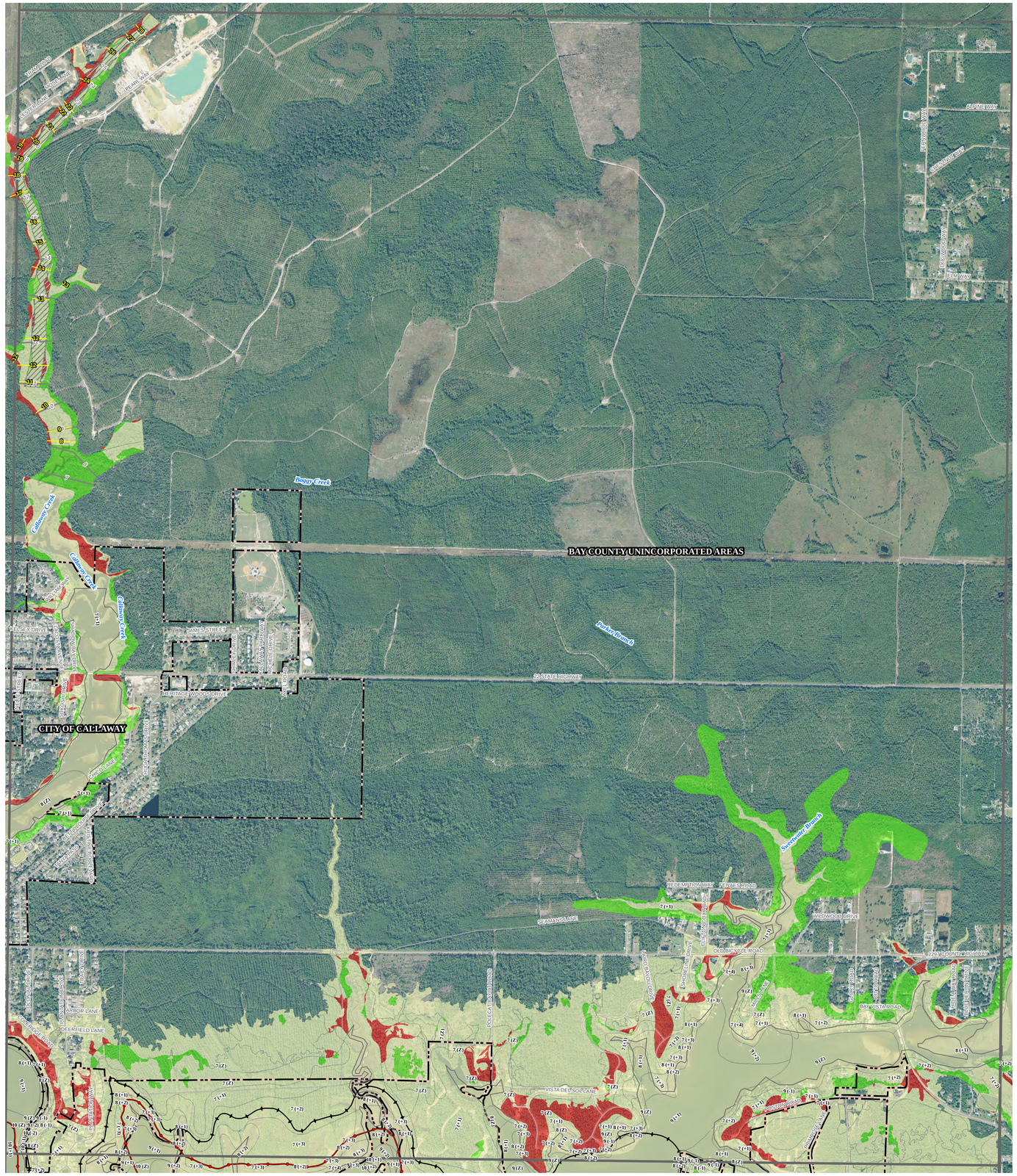
BAY COUNTY UNINCORPORATED AREAS
CITY OF CALLAWAY
Boggy Creek
Callaway Creek
Parker Branch
Steelander Branch
SR 5 STATE HIGHWAY
JAMES STREET
MERIDIAN AVENUE
MERIDIAN STREET
MERIDIAN ROAD
MERIDIAN PLACE
MERIDIAN PARK
MERIDIAN PARK ROAD
MERIDIAN PARK DRIVE
MERIDIAN PARK WAY
MERIDIAN PARK CIRCLE
MERIDIAN PARK LANE
MERIDIAN PARK COURT
MERIDIAN PARK TERRACE
MERIDIAN PARK PLACE
MERIDIAN PARK BOULEVARD
MERIDIAN PARK ESTATES
MERIDIAN PARK ESTATES DRIVE
MERIDIAN PARK ESTATES WAY
MERIDIAN PARK ESTATES CIRCLE
MERIDIAN PARK ESTATES LANE
MERIDIAN PARK ESTATES COURT
MERIDIAN PARK ESTATES TERRACE
MERIDIAN PARK ESTATES PLACE
MERIDIAN PARK ESTATES BOULEVARD
MERIDIAN PARK ESTATES ROAD
MERIDIAN PARK ESTATES AVENUE
MERIDIAN PARK ESTATES STREET
MERIDIAN PARK ESTATES PARK
MERIDIAN PARK ESTATES PARK ROAD
MERIDIAN PARK ESTATES PARK WAY
MERIDIAN PARK ESTATES PARK CIRCLE
MERIDIAN PARK ESTATES PARK LANE
MERIDIAN PARK ESTATES PARK COURT
MERIDIAN PARK ESTATES PARK TERRACE
MERIDIAN PARK ESTATES PARK PLACE
MERIDIAN PARK ESTATES PARK BOULEVARD
MERIDIAN PARK ESTATES PARK ESTATES
MERIDIAN PARK ESTATES PARK ESTATES DRIVE
MERIDIAN PARK ESTATES PARK ESTATES WAY
MERIDIAN PARK ESTATES PARK ESTATES CIRCLE
MERIDIAN PARK ESTATES PARK ESTATES LANE
MERIDIAN PARK ESTATES PARK ESTATES COURT
MERIDIAN PARK ESTATES PARK ESTATES TERRACE
MERIDIAN PARK ESTATES PARK ESTATES PLACE
MERIDIAN PARK ESTATES PARK ESTATES BOULEVARD
MERIDIAN PARK ESTATES PARK ESTATES ROAD
MERIDIAN PARK ESTATES PARK ESTATES AVENUE
MERIDIAN PARK ESTATES PARK ESTATES STREET
MERIDIAN PARK ESTATES PARK ESTATES PARK
MERIDIAN PARK ESTATES PARK ESTATES PARK ROAD
MERIDIAN PARK ESTATES PARK ESTATES PARK WAY
MERIDIAN PARK ESTATES PARK ESTATES PARK CIRCLE
MERIDIAN PARK ESTATES PARK ESTATES PARK LANE
MERIDIAN PARK ESTATES PARK ESTATES PARK COURT
MERIDIAN PARK ESTATES PARK ESTATES PARK TERRACE
MERIDIAN PARK ESTATES PARK ESTATES PARK PLACE
MERIDIAN PARK ESTATES PARK ESTATES PARK BOULEVARD
MERIDIAN PARK ESTATES PARK ESTATES PARK ESTATES
MERIDIAN PARK ESTATES PARK ESTATES PARK ESTATES DRIVE
MERIDIAN PARK ESTATES PARK ESTATES PARK ESTATES WAY
MERIDIAN PARK ESTATES PARK ESTATES PARK ESTATES CIRCLE
MERIDIAN PARK ESTATES PARK ESTATES PARK ESTATES LANE
MERIDIAN PARK ESTATES PARK ESTATES PARK ESTATES COURT
MERIDIAN PARK ESTATES PARK ESTATES PARK ESTATES TERRACE
MERIDIAN PARK ESTATES PARK ESTATES PARK ESTATES PLACE
MERIDIAN PARK ESTATES PARK ESTATES PARK ESTATES BOULEVARD
MERIDIAN PARK ESTATES PARK ESTATES PARK ESTATES ROAD
MERIDIAN PARK ESTATES PARK ESTATES PARK ESTATES AVENUE
MERIDIAN PARK ESTATES PARK ESTATES PARK ESTATES STREET
MERIDIAN PARK ESTATES PARK ESTATES PARK ESTATES PARK
MERIDIAN PARK ESTATES PARK ESTATES PARK ESTATES PARK ROAD
MERIDIAN PARK ESTATES PARK ESTATES PARK ESTATES PARK WAY
MERIDIAN PARK ESTATES PARK ESTATES PARK ESTATES PARK CIRCLE
MERIDIAN PARK ESTATES PARK ESTATES PARK ESTATES PARK LANE
MERIDIAN PARK ESTATES PARK ESTATES PARK ESTATES PARK COURT
MERIDIAN PARK ESTATES PARK ESTATES PARK ESTATES PARK TERRACE
MERIDIAN PARK ESTATES PARK ESTATES PARK ESTATES PARK PLACE
MERIDIAN PARK ESTATES PARK ESTATES PARK ESTATES PARK BOULEVARD
MERIDIAN PARK ESTATES PARK ESTATES PARK ESTATES PARK ESTATES
MERIDIAN PARK ESTATES PARK ESTATES PARK ESTATES PARK ESTATES DRIVE
MERIDIAN PARK ESTATES PARK ESTATES PARK ESTATES PARK ESTATES WAY
MERIDIAN PARK ESTATES PARK ESTATES PARK ESTATES PARK ESTATES CIRCLE
MERIDIAN PARK ESTATES PARK ESTATES PARK ESTATES PARK ESTATES LANE
MERIDIAN PARK ESTATES PARK ESTATES PARK ESTATES PARK ESTATES COURT
MERIDIAN PARK ESTATES PARK ESTATES PARK ESTATES PARK ESTATES TERRACE
MERIDIAN PARK ESTATES PARK ESTATES PARK ESTATES PARK ESTATES PLACE
MERIDIAN PARK ESTATES PARK ESTATES PARK ESTATES PARK ESTATES BOULEVARD
MERIDIAN PARK ESTATES PARK ESTATES PARK ESTATES PARK ESTATES ROAD
MERIDIAN PARK ESTATES PARK ESTATES PARK ESTATES PARK ESTATES AVENUE
MERIDIAN PARK ESTATES PARK ESTATES PARK ESTATES PARK ESTATES STREET
MERIDIAN PARK ESTATES PARK ESTATES PARK ESTATES PARK ESTATES PARK
MERIDIAN PARK ESTATES PARK ESTATES PARK ESTATES PARK ESTATES PARK ROAD
MERIDIAN PARK ESTATES PARK ESTATES PARK ESTATES PARK ESTATES PARK WAY
MERIDIAN PARK ESTATES PARK ESTATES PARK ESTATES PARK ESTATES PARK CIRCLE
MERIDIAN PARK ESTATES PARK ESTATES PARK ESTATES PARK ESTATES PARK LANE
MERIDIAN PARK ESTATES PARK ESTATES PARK ESTATES PARK ESTATES PARK COURT
MERIDIAN PARK ESTATES PARK ESTATES PARK ESTATES PARK ESTATES PARK TERRACE
MERIDIAN PARK ESTATES PARK ESTATES PARK ESTATES PARK ESTATES PARK PLACE
MERIDIAN PARK ESTATES PARK ESTATES PARK ESTATES PARK ESTATES PARK BOULEVARD
MERIDIAN PARK ESTATES PARK ESTATES PARK ESTATES PARK ESTATES PARK ESTATES
MERIDIAN PARK ESTATES PARK ESTATES PARK ESTATES PARK ESTATES PARK ESTATES DRIVE
MERIDIAN PARK ESTATES PARK ESTATES PARK ESTATES PARK ESTATES PARK ESTATES WAY
MERIDIAN PARK ESTATES PARK ESTATES PARK ESTATES PARK ESTATES PARK ESTATES CIRCLE
MERIDIAN PARK ESTATES PARK ESTATES PARK ESTATES PARK ESTATES PARK ESTATES LANE
MERIDIAN PARK ESTATES PARK ESTATES PARK ESTATES PARK ESTATES PARK ESTATES COURT
MERIDIAN PARK ESTATES PARK ESTATES PARK ESTATES PARK ESTATES PARK ESTATES TERRACE
MERIDIAN PARK ESTATES PARK ESTATES PARK ESTATES PARK ESTATES PARK ESTATES PLACE
MERIDIAN PARK ESTATES PARK ESTATES PARK ESTATES PARK ESTATES PARK ESTATES BOULEVARD
MERIDIAN PARK ESTATES PARK ESTATES PARK ESTATES PARK ESTATES PARK ESTATES ROAD
MERIDIAN PARK ESTATES PARK ESTATES PARK ESTATES PARK ESTATES PARK ESTATES AVENUE
MERIDIAN PARK ESTATES PARK ESTATES PARK ESTATES PARK ESTATES PARK ESTATES STREET
MERIDIAN PARK ESTATES PARK ESTATES PARK ESTATES PARK ESTATES PARK ESTATES PARK
MERIDIAN PARK ESTATES PARK ESTATES PARK ESTATES PARK ESTATES PARK ESTATES PARK ROAD
MERIDIAN PARK ESTATES PARK ESTATES PARK ESTATES PARK ESTATES PARK ESTATES PARK WAY
MERIDIAN PARK ESTATES PARK ESTATES PARK ESTATES PARK ESTATES PARK ESTATES PARK CIRCLE
MERIDIAN PARK ESTATES PARK ESTATES PARK ESTATES PARK ESTATES PARK ESTATES PARK LANE
MERIDIAN PARK ESTATES PARK ESTATES PARK ESTATES PARK ESTATES PARK ESTATES PARK COURT
MERIDIAN PARK ESTATES PARK ESTATES PARK ESTATES PARK ESTATES PARK ESTATES PARK TERRACE
MERIDIAN PARK ESTATES PARK ESTATES PARK ESTATES PARK ESTATES PARK ESTATES PARK PLACE
MERIDIAN PARK ESTATES PARK ESTATES PARK ESTATES PARK ESTATES PARK ESTATES PARK BOULEVARD
MERIDIAN PARK ESTATES PARK ESTATES PARK ESTATES PARK ESTATES PARK ESTATES PARK ESTATES
MERIDIAN PARK ESTATES PARK ESTATES PARK ESTATES PARK ESTATES PARK ESTATES PARK ESTATES DRIVE
MERIDIAN PARK ESTATES PARK ESTATES PARK ESTATES PARK ESTATES PARK ESTATES PARK ESTATES WAY
MERIDIAN PARK ESTATES PARK ESTATES PARK ESTATES PARK ESTATES PARK ESTATES PARK ESTATES CIRCLE
MERIDIAN PARK ESTATES PARK ESTATES PARK ESTATES PARK ESTATES PARK ESTATES PARK ESTATES LANE
MERIDIAN PARK ESTATES PARK ESTATES PARK ESTATES PARK ESTATES PARK ESTATES PARK ESTATES COURT
MERIDIAN PARK ESTATES PARK ESTATES PARK ESTATES PARK ESTATES PARK ESTATES PARK ESTATES TERRACE
MERIDIAN PARK ESTATES PARK ESTATES PARK ESTATES PARK ESTATES PARK ESTATES PARK ESTATES PLACE
MERIDIAN PARK ESTATES PARK ESTATES PARK ESTATES PARK ESTATES PARK ESTATES PARK ESTATES BOULEVARD
MERIDIAN PARK ESTATES PARK ESTATES PARK ESTATES PARK ESTATES PARK ESTATES PARK ESTATES ROAD
MERIDIAN PARK ESTATES PARK ESTATES PARK ESTATES PARK ESTATES PARK ESTATES PARK ESTATES AVENUE
MERIDIAN PARK ESTATES PARK ESTATES PARK ESTATES PARK ESTATES PARK ESTATES PARK ESTATES STREET
MERIDIAN PARK ESTATES PARK ESTATES PARK ESTATES PARK ESTATES PARK ESTATES PARK ESTATES PARK
MERIDIAN PARK ESTATES PARK ESTATES PARK ESTATES PARK ESTATES PARK ESTATES PARK ESTATES PARK ROAD
MERIDIAN PARK ESTATES PARK ESTATES PARK ESTATES PARK ESTATES PARK ESTATES PARK ESTATES PARK WAY
MERIDIAN PARK ESTATES PARK ESTATES PARK ESTATES PARK ESTATES PARK ESTATES PARK ESTATES PARK CIRCLE
MERIDIAN PARK ESTATES PARK ESTATES PARK ESTATES PARK ESTATES PARK ESTATES PARK ESTATES PARK LANE
MERIDIAN PARK ESTATES PARK ESTATES PARK ESTATES PARK ESTATES PARK ESTATES PARK ESTATES PARK COURT
MERIDIAN PARK ESTATES PARK ESTATES PARK ESTATES PARK ESTATES PARK ESTATES PARK ESTATES PARK TERRACE
MERIDIAN PARK ESTATES PARK ESTATES PARK ESTATES PARK ESTATES PARK ESTATES PARK ESTATES PARK PLACE
MERIDIAN PARK ESTATES PARK ESTATES PARK ESTATES PARK ESTATES PARK ESTATES PARK ESTATES PARK BOULEVARD
MERIDIAN PARK ESTATES PARK ESTATES PARK ESTATES PARK ESTATES PARK ESTATES PARK ESTATES PARK ESTATES
MERIDIAN PARK ESTATES PARK ESTATES PARK ESTATES PARK ESTATES PARK ESTATES PARK ESTATES PARK ESTATES DRIVE
MERIDIAN PARK ESTATES PARK ESTATES PARK ESTATES PARK ESTATES PARK ESTATES PARK ESTATES PARK ESTATES WAY
MERIDIAN PARK ESTATES PARK ESTATES PARK ESTATES PARK ESTATES PARK ESTATES PARK ESTATES PARK ESTATES CIRCLE
MERIDIAN PARK ESTATES PARK ESTATES PARK ESTATES PARK ESTATES PARK ESTATES PARK ESTATES PARK ESTATES LANE
MERIDIAN PARK ESTATES PARK ESTATES PARK ESTATES PARK ESTATES PARK ESTATES PARK ESTATES PARK ESTATES COURT
MERIDIAN PARK ESTATES PARK ESTATES PARK ESTATES PARK ESTATES PARK ESTATES PARK ESTATES PARK ESTATES TERRACE
MERIDIAN PARK ESTATES PARK ESTATES PARK ESTATES PARK ESTATES PARK ESTATES PARK ESTATES PARK ESTATES PLACE
MERIDIAN PARK ESTATES PARK ESTATES PARK ESTATES PARK ESTATES PARK ESTATES PARK ESTATES PARK ESTATES BOULEVARD
MERIDIAN PARK ESTATES PARK ESTATES PARK ESTATES PARK ESTATES PARK ESTATES PARK ESTATES PARK ESTATES ROAD
MERIDIAN PARK ESTATES PARK ESTATES PARK ESTATES PARK ESTATES PARK ESTATES PARK ESTATES PARK ESTATES AVENUE
MERIDIAN PARK ESTATES PARK ESTATES PARK ESTATES PARK ESTATES PARK ESTATES PARK ESTATES PARK ESTATES STREET
MERIDIAN PARK ESTATES PARK ESTATES PARK ESTATES PARK ESTATES PARK ESTATES PARK ESTATES PARK ESTATES PARK
MERIDIAN PARK ESTATES PARK ESTATES PARK ESTATES PARK ESTATES PARK ESTATES PARK ESTATES PARK ESTATES PARK ROAD
MERIDIAN PARK ESTATES PARK ESTATES PARK ESTATES PARK ESTATES PARK ESTATES PARK ESTATES PARK ESTATES PARK WAY
MERIDIAN PARK ESTATES PARK ESTATES PARK ESTATES PARK ESTATES PARK ESTATES PARK ESTATES PARK ESTATES PARK CIRCLE
MERIDIAN PARK ESTATES PARK ESTATES PARK ESTATES PARK ESTATES PARK ESTATES PARK ESTATES PARK ESTATES PARK LANE
MERIDIAN PARK ESTATES PARK ESTATES PARK ESTATES PARK ESTATES PARK ESTATES PARK ESTATES PARK ESTATES PARK COURT
MERIDIAN PARK ESTATES PARK ESTATES PARK ESTATES PARK ESTATES PARK ESTATES PARK ESTATES PARK ESTATES PARK TERRACE
MERIDIAN PARK ESTATES PARK ESTATES PARK ESTATES PARK ESTATES PARK ESTATES PARK ESTATES PARK ESTATES PARK PLACE
MERIDIAN PARK ESTATES PARK ESTATES PARK ESTATES PARK ESTATES PARK ESTATES PARK ESTATES PARK ESTATES PARK BOULEVARD
MERIDIAN PARK ESTATES PARK ESTATES PARK ESTATES PARK ESTATES PARK ESTATES PARK ESTATES PARK ESTATES PARK ESTATES
MERIDIAN PARK ESTATES PARK ESTATES PARK ESTATES PARK ESTATES PARK ESTATES PARK ESTATES PARK ESTATES PARK ESTATES DRIVE
MERIDIAN PARK ESTATES PARK ESTATES PARK ESTATES PARK ESTATES PARK ESTATES PARK ESTATES PARK ESTATES PARK ESTATES WAY
MERIDIAN PARK ESTATES PARK ESTATES PARK ESTATES PARK ESTATES PARK ESTATES PARK ESTATES PARK ESTATES PARK ESTATES CIRCLE
MERIDIAN PARK ESTATES PARK ESTATES PARK ESTATES PARK ESTATES PARK ESTATES PARK ESTATES PARK ESTATES PARK ESTATES LANE
MERIDIAN PARK ESTATES PARK ESTATES PARK ESTATES PARK ESTATES PARK ESTATES PARK ESTATES PARK ESTATES PARK ESTATES COURT
MERIDIAN PARK ESTATES PARK ESTATES PARK ESTATES PARK ESTATES PARK ESTATES PARK ESTATES PARK ESTATES PARK ESTATES TERRACE
MERIDIAN PARK ESTATES PARK ESTATES PARK ESTATES PARK ESTATES PARK ESTATES PARK ESTATES PARK ESTATES PARK ESTATES PLACE
MERIDIAN PARK ESTATES PARK ESTATES PARK ESTATES PARK ESTATES PARK ESTATES PARK ESTATES PARK ESTATES PARK ESTATES BOULEVARD
MERIDIAN PARK ESTATES PARK ESTATES PARK ESTATES PARK ESTATES PARK ESTATES PARK ESTATES PARK ESTATES PARK ESTATES ROAD
MERIDIAN PARK ESTATES PARK ESTATES PARK ESTATES PARK ESTATES PARK ESTATES PARK ESTATES PARK ESTATES PARK ESTATES AVENUE
MERIDIAN PARK ESTATES PARK ESTATES PARK ESTATES PARK ESTATES PARK ESTATES PARK ESTATES PARK ESTATES PARK ESTATES STREET
MERIDIAN PARK ESTATES PARK ESTATES PARK ESTATES PARK ESTATES PARK ESTATES PARK ESTATES PARK ESTATES PARK ESTATES PARK
MERIDIAN PARK ESTATES PARK ESTATES PARK ESTATES PARK ESTATES PARK ESTATES PARK ESTATES PARK ESTATES PARK ESTATES PARK ROAD
MERIDIAN PARK ESTATES PARK ESTATES PARK ESTATES PARK ESTATES PARK ESTATES PARK ESTATES PARK ESTATES PARK ESTATES PARK WAY
MERIDIAN PARK ESTATES PARK ESTATES PARK ESTATES PARK ESTATES PARK ESTATES PARK ESTATES PARK ESTATES PARK ESTATES PARK CIRCLE
MERIDIAN PARK ESTATES PARK ESTATES PARK ESTATES PARK ESTATES PARK ESTATES PARK ESTATES PARK ESTATES PARK ESTATES PARK LANE
MERIDIAN PARK ESTATES PARK ESTATES PARK ESTATES PARK ESTATES PARK ESTATES PARK ESTATES PARK ESTATES PARK ESTATES PARK COURT
MERIDIAN PARK ESTATES PARK ESTATES PARK ESTATES PARK ESTATES PARK ESTATES PARK ESTATES PARK ESTATES PARK ESTATES PARK TERRACE
MERIDIAN PARK ESTATES PARK ESTATES PARK ESTATES PARK ESTATES PARK ESTATES PARK ESTATES PARK ESTATES PARK ESTATES PARK PLACE
MERIDIAN PARK ESTATES PARK ESTATES PARK ESTATES PARK ESTATES PARK ESTATES PARK ESTATES PARK ESTATES PARK ESTATES PARK BOULEVARD
MERIDIAN PARK ESTATES PARK ESTATES PARK ESTATES PARK ESTATES PARK ESTATES PARK ESTATES PARK ESTATES PARK ESTATES PARK ESTATES
MERIDIAN PARK ESTATES PARK ESTATES PARK ESTATES PARK ESTATES PARK ESTATES PARK ESTATES PARK ESTATES PARK ESTATES PARK ESTATES DRIVE
MERIDIAN PARK ESTATES PARK ESTATES PARK ESTATES PARK ESTATES PARK ESTATES PARK ESTATES PARK ESTATES PARK ESTATES PARK ESTATES WAY
MERIDIAN PARK ESTATES PARK ESTATES PARK ESTATES PARK ESTATES PARK ESTATES PARK ESTATES PARK ESTATES PARK ESTATES PARK ESTATES CIRCLE
MERIDIAN PARK ESTATES PARK ESTATES PARK ESTATES PARK ESTATES PARK ESTATES PARK ESTATES PARK ESTATES PARK ESTATES PARK ESTATES LANE
MERIDIAN PARK ESTATES PARK ESTATES PARK ESTATES PARK ESTATES PARK ESTATES PARK ESTATES PARK ESTATES PARK ESTATES PARK ESTATES COURT
MERIDIAN PARK ESTATES PARK ESTATES PARK ESTATES PARK ESTATES PARK ESTATES PARK ESTATES PARK ESTATES PARK ESTATES PARK ESTATES TERRACE
MERIDIAN PARK ESTATES PARK ESTATES PARK ESTATES PARK ESTATES PARK ESTATES PARK ESTATES PARK ESTATES PARK ESTATES PARK ESTATES PLACE
MERIDIAN PARK ESTATES PARK ESTATES PARK ESTATES PARK ESTATES PARK ESTATES PARK ESTATES PARK ESTATES PARK ESTATES PARK ESTATES BOULEVARD
MERIDIAN PARK ESTATES PARK ESTATES PARK ESTATES PARK ESTATES PARK ESTATES PARK ESTATES PARK ESTATES PARK ESTATES PARK ESTATES ROAD
MERIDIAN PARK ESTATES PARK ESTATES PARK ESTATES PARK ESTATES PARK ESTATES PARK ESTATES PARK ESTATES PARK ESTATES PARK ESTATES AVENUE
MERIDIAN PARK ESTATES PARK ESTATES PARK ESTATES PARK ESTATES PARK ESTATES PARK ESTATES PARK ESTATES PARK ESTATES PARK ESTATES STREET
MERIDIAN PARK ESTATES PARK ESTATES PARK ESTATES PARK ESTATES PARK ESTATES PARK ESTATES PARK ESTATES PARK ESTATES PARK ESTATES PARK
MERIDIAN PARK ESTATES PARK ESTATES PARK ESTATES PARK ESTATES PARK ESTATES PARK ESTATES PARK ESTATES PARK ESTATES PARK ESTATES PARK ROAD
MERIDIAN PARK ESTATES PARK ESTATES PARK ESTATES PARK ESTATES PARK ESTATES PARK ESTATES PARK ESTATES PARK ESTATES PARK ESTATES PARK WAY
MERIDIAN PARK ESTATES PARK ESTATES PARK ESTATES PARK ESTATES PARK ESTATES PARK ESTATES PARK ESTATES PARK ESTATES PARK ESTATES PARK CIRCLE
MERIDIAN PARK ESTATES PARK ESTATES PARK ESTATES PARK ESTATES PARK ESTATES PARK ESTATES PARK ESTATES PARK ESTATES PARK ESTATES PARK LANE
MERIDIAN PARK ESTATES PARK ESTATES PARK ESTATES PARK ESTATES PARK ESTATES PARK ESTATES PARK ESTATES PARK ESTATES PARK ESTATES PARK COURT
MERIDIAN PARK ESTATES PARK ESTATES PARK ESTATES PARK ESTATES PARK ESTATES PARK ESTATES PARK ESTATES PARK ESTATES PARK ESTATES PARK TERRACE
MERIDIAN PARK ESTATES PARK ESTATES PARK ESTATES PARK ESTATES PARK ESTATES PARK ESTATES PARK ESTATES PARK ESTATES PARK ESTATES PARK PLACE
MERIDIAN PARK ESTATES PARK ESTATES PARK ESTATES PARK ESTATES PARK ESTATES PARK ESTATES PARK ESTATES PARK ESTATES PARK ESTATES PARK BOULEVARD
MERIDIAN PARK ESTATES PARK ESTATES PARK ESTATES PARK ESTATES PARK ESTATES PARK ESTATES PARK ESTATES PARK ESTATES PARK ESTATES PARK ESTATES
MERIDIAN PARK ESTATES PARK ESTATES PARK ESTATES PARK ESTATES PARK ESTATES PARK ESTATES PARK ESTATES PARK ESTATES PARK ESTATES PARK ESTATES DRIVE
MERIDIAN PARK ESTATES PARK ESTATES PARK ESTATES PARK ESTATES PARK ESTATES PARK ESTATES PARK ESTATES PARK ESTATES PARK ESTATES PARK ESTATES WAY
MERIDIAN PARK ESTATES PARK ESTATES PARK ESTATES PARK ESTATES PARK ESTATES PARK ESTATES PARK ESTATES PARK ESTATES PARK ESTATES PARK ESTATES CIRCLE
MERIDIAN PARK ESTATES PARK ESTATES PARK ESTATES PARK ESTATES PARK ESTATES PARK ESTATES PARK ESTATES PARK ESTATES PARK ESTATES PARK ESTATES LANE
MERIDIAN PARK ESTATES PARK ESTATES PARK ESTATES PARK ESTATES PARK ESTATES PARK ESTATES PARK ESTATES PARK ESTATES PARK ESTATES PARK ESTATES COURT
MERIDIAN PARK ESTATES PARK ESTATES PARK ESTATES PARK ESTATES PARK ESTATES PARK ESTATES PARK ESTATES PARK ESTATES PARK ESTATES PARK ESTATES TERRACE
MERIDIAN PARK ESTATES PARK ESTATES PARK ESTATES PARK ESTATES PARK ESTATES PARK ESTATES PARK ESTATES PARK ESTATES PARK ESTATES PARK ESTATES PLACE
MERIDIAN PARK ESTATES PARK ESTATES PARK ESTATES PARK ESTATES PARK ESTATES PARK ESTATES PARK ESTATES PARK ESTATES PARK ESTATES PARK ESTATES BOULEVARD
MERIDIAN PARK ESTATES PARK ESTATES PARK ESTATES PARK ESTATES PARK ESTATES PARK ESTATES PARK ESTATES PARK ESTATES PARK ESTATES PARK ESTATES ROAD
MERIDIAN PARK ESTATES PARK ESTATES PARK ESTATES PARK ESTATES PARK ESTATES PARK ESTATES PARK ESTATES PARK ESTATES PARK ESTATES PARK ESTATES AVENUE
MERIDIAN PARK ESTATES PARK ESTATES PARK ESTATES PARK ESTATES PARK ESTATES PARK ESTATES PARK ESTATES PARK ESTATES PARK ESTATES PARK ESTATES STREET
MERIDIAN PARK ESTATES PARK ESTATES PARK ESTATES PARK ESTATES PARK ESTATES PARK ESTATES PARK ESTATES PARK ESTATES PARK ESTATES PARK ESTATES PARK
MERIDIAN PARK ESTATES PARK ESTATES PARK ESTATES PARK ESTATES PARK ESTATES PARK ESTATES PARK ESTATES PARK ESTATES PARK ESTATES PARK ESTATES PARK ROAD
MERIDIAN PARK ESTATES PARK ESTATES PARK ESTATES PARK ESTATES PARK ESTATES PARK ESTATES PARK ESTATES PARK ESTATES PARK ESTATES PARK ESTATES PARK WAY
MERIDIAN PARK ESTATES PARK ESTATES PARK ESTATES PARK ESTATES PARK ESTATES PARK ESTATES PARK ESTATES PARK ESTATES PARK ESTATES PARK ESTATES PARK CIRCLE
MERIDIAN PARK ESTATES PARK ESTATES PARK ESTATES PARK ESTATES PARK ESTATES PARK ESTATES PARK ESTATES PARK ESTATES PARK ESTATES PARK ESTATES PARK LANE
MERIDIAN PARK ESTATES PARK ESTATES PARK ESTATES PARK ESTATES PARK ESTATES PARK ESTATES PARK ESTATES PARK ESTATES PARK ESTATES PARK ESTATES PARK COURT
MERIDIAN PARK ESTATES PARK ESTATES PARK ESTATES PARK ESTATES PARK ESTATES PARK ESTATES PARK ESTATES PARK ESTATES PARK ESTATES PARK ESTATES PARK TERRACE
MERIDIAN PARK ESTATES PARK ESTATES PARK ESTATES PARK ESTATES PARK ESTATES PARK ESTATES PARK ESTATES PARK ESTATES PARK ESTATES PARK ESTATES PARK PLACE
MERIDIAN PARK ESTATES PARK ESTATES PARK ESTATES PARK ESTATES PARK ESTATES PARK ESTATES PARK ESTATES PARK ESTATES PARK ESTATES PARK ESTATES PARK BOULEVARD
MERIDIAN PARK ESTATES PARK ESTATES PARK ESTATES PARK ESTATES PARK ESTATES PARK ESTATES PARK ESTATES PARK ESTATES PARK ESTATES PARK ESTATES PARK ESTATES
MERIDIAN PARK ESTATES PARK ESTATES PARK ESTATES PARK ESTATES PARK ESTATES PARK ESTATES PARK ESTATES PARK ESTATES PARK ESTATES PARK ESTATES PARK ESTATES DRIVE
MERIDIAN PARK ESTATES PARK ESTATES PARK ESTATES PARK ESTATES PARK ESTATES PARK ESTATES PARK ESTATES PARK ESTATES PARK ESTATES PARK ESTATES PARK ESTATES WAY
MERIDIAN PARK ESTATES PARK ESTATES PARK ESTATES PARK ESTATES PARK ESTATES PARK ESTATES PARK ESTATES PARK ESTATES PARK ESTATES PARK ESTATES PARK ESTATES CIRCLE
MERIDIAN PARK ESTATES PARK ESTATES PARK ESTATES PARK ESTATES PARK ESTATES PARK ESTATES PARK ESTATES PARK ESTATES PARK ESTATES PARK ESTATES PARK ESTATES LANE
MERIDIAN PARK ESTATES PARK ESTATES PARK ESTATES PARK ESTATES PARK ESTATES PARK ESTATES PARK ESTATES PARK ESTATES PARK ESTATES PARK ESTATES PARK ESTATES COURT
MERIDIAN PARK ESTATES PARK ESTATES PARK ESTATES PARK ESTATES PARK ESTATES PARK ESTATES PARK ESTATES PARK ESTATES PARK ESTATES PARK ESTATES PARK ESTATES TERRACE
MERIDIAN PARK ESTATES PARK ESTATES PARK ESTATES PARK ESTATES PARK ESTATES PARK ESTATES PARK ESTATES PARK ESTATES PARK ESTATES PARK ESTATES PARK ESTATES PLACE
MERIDIAN PARK ESTATES PARK ESTATES PARK ESTATES PARK ESTATES PARK ESTATES PARK ESTATES PARK ESTATES PARK ESTATES PARK ESTATES PARK ESTATES PARK ESTATES BOULEVARD
MERIDIAN PARK ESTATES PARK ESTATES PARK ESTATES PARK ESTATES PARK ESTATES PARK ESTATES PARK ESTATES PARK ESTATES PARK ESTATES PARK ESTATES PARK ESTATES ROAD
MERIDIAN PARK ESTATES PARK ESTATES PARK ESTATES PARK ESTATES PARK ESTATES PARK ESTATES PARK ESTATES PARK ESTATES PARK ESTATES PARK ESTATES PARK ESTATES AVENUE
MERIDIAN PARK ESTATES PARK ESTATES PARK ESTATES PARK ESTATES PARK ESTATES PARK ESTATES PARK ESTATES PARK ESTATES PARK ESTATES PARK ESTATES PARK ESTATES STREET
MERIDIAN PARK ESTATES PARK ESTATES PARK ESTATES PARK ESTATES PARK ESTATES PARK ESTATES PARK ESTATES PARK ESTATES PARK ESTATES PARK ESTATES PARK ESTATES PARK
MERIDIAN PARK ESTATES PARK ESTATES PARK ESTATES PARK ESTATES PARK ESTATES PARK ESTATES PARK ESTATES PARK ESTATES PARK ESTATES PARK ESTATES PARK ESTATES PARK ROAD
MERIDIAN PARK ESTATES PARK ESTATES PARK ESTATES PARK ESTATES PARK ESTATES PARK ESTATES PARK ESTATES PARK ESTATES PARK ESTATES PARK ESTATES PARK ESTATES PARK WAY
MERIDIAN PARK ESTATES PARK ESTATES PARK ESTATES PARK ESTATES PARK ESTATES PARK ESTATES PARK ESTATES PARK ESTATES PARK ESTATES PARK ESTATES PARK ESTATES PARK CIRCLE
MERIDIAN PARK ESTATES PARK ESTATES PARK ESTATES PARK ESTATES PARK ESTATES PARK ESTATES PARK ESTATES PARK ESTATES PARK ESTATES PARK ESTATES PARK ESTATES PARK LANE
MERIDIAN PARK ESTATES PARK ESTATES PARK ESTATES PARK ESTATES PARK ESTATES PARK ESTATES PARK ESTATES PARK ESTATES PARK ESTATES PARK ESTATES PARK ESTATES PARK COURT
MERIDIAN PARK ESTATES PARK ESTATES PARK ESTATES PARK ESTATES PARK ESTATES PARK ESTATES PARK ESTATES PARK ESTATES PARK ESTATES PARK ESTATES PARK ESTATES PARK TERRACE
MERIDIAN PARK ESTATES PARK ESTATES PARK ESTATES PARK ESTATES PARK ESTATES PARK ESTATES PARK ESTATES PARK ESTATES PARK ESTATES PARK ESTATES PARK ESTATES PARK PLACE
MERIDIAN PARK ESTATES PARK ESTATES PARK ESTATES PARK ESTATES PARK ESTATES PARK ESTATES PARK ESTATES PARK ESTATES PARK ESTATES PARK ESTATES PARK ESTATES PARK BOULEVARD
MERIDIAN PARK ESTATES PARK ESTATES PARK ESTATES PARK ESTATES PARK ESTATES PARK ESTATES PARK ESTATES PARK ESTATES PARK ESTATES PARK ESTATES PARK ESTATES PARK ESTATES
MERIDIAN PARK ESTATES PARK ESTATES PARK ESTATES PARK ESTATES PARK ESTATES PARK ESTATES PARK ESTATES PARK ESTATES PARK ESTATES PARK ESTATES PARK ESTATES PARK ESTATES DRIVE
MERIDIAN PARK ESTATES PARK ESTATES PARK ESTATES PARK ESTATES PARK ESTATES PARK ESTATES PARK ESTATES PARK ESTATES PARK ESTATES PARK ESTATES PARK ESTATES PARK ESTATES WAY
MERIDIAN PARK ESTATES PARK ESTATES PARK ESTATES PARK ESTATES PARK ESTATES PARK ESTATES PARK ESTATES PARK ESTATES PARK ESTATES PARK ESTATES PARK ESTATES PARK ESTATES CIRCLE
MERIDIAN PARK ESTATES PARK ESTATES PARK ESTATES PARK ESTATES PARK ESTATES PARK ESTATES PARK ESTATES PARK ESTATES PARK ESTATES PARK ESTATES PARK ESTATES PARK ESTATES LANE
MERIDIAN PARK ESTATES PARK ESTATES PARK ESTATES PARK ESTATES PARK ESTATES PARK ESTATES PARK ESTATES PARK ESTATES PARK ESTATES PARK ESTATES PARK ESTATES PARK ESTATES COURT
MERIDIAN PARK ESTATES PARK ESTATES PARK ESTATES PARK ESTATES PARK ESTATES PARK ESTATES PARK ESTATES PARK ESTATES PARK ESTATES PARK ESTATES PARK ESTATES PARK ESTATES TERRACE
MERIDIAN PARK ESTATES PARK ESTATES PARK ESTATES PARK ESTATES PARK ESTATES PARK ESTATES PARK ESTATES PARK ESTATES PARK ESTATES PARK ESTATES PARK ESTATES PARK ESTATES PLACE
MERIDIAN PARK ESTATES PARK ESTATES PARK ESTATES PARK ESTATES PARK ESTATES PARK ESTATES PARK ESTATES PARK ESTATES PARK ESTATES PARK ESTATES PARK ESTATES PARK ESTATES BOULEVARD
MERIDIAN PARK ESTATES PARK ESTATES PARK ESTATES PARK ESTATES PARK ESTATES PARK ESTATES PARK ESTATES PARK ESTATES PARK ESTATES PARK ESTATES PARK ESTATES PARK ESTATES ROAD
MERIDIAN PARK ESTATES PARK ESTATES PARK ESTATES PARK ESTATES PARK ESTATES PARK ESTATES PARK ESTATES PARK ESTATES PARK ESTATES PARK ESTATES PARK ESTATES PARK ESTATES AVENUE
MERIDIAN PARK ESTATES PARK ESTATES PARK ESTATES PARK ESTATES PARK ESTATES PARK ESTATES PARK ESTATES PARK ESTATES PARK ESTATES PARK ESTATES PARK ESTATES PARK ESTATES STREET
MERIDIAN PARK ESTATES PARK ESTATES PARK ESTATES PARK ESTATES PARK ESTATES PARK ESTATES PARK ESTATES PARK ESTATES PARK ESTATES PARK ESTATES PARK ESTATES PARK ESTATES PARK
MERIDIAN PARK ESTATES PARK ESTATES PARK ESTATES PARK ESTATES PARK ESTATES PARK ESTATES P

DRAFT FLOOD ZONES - NOT FOR OFFICIAL USE

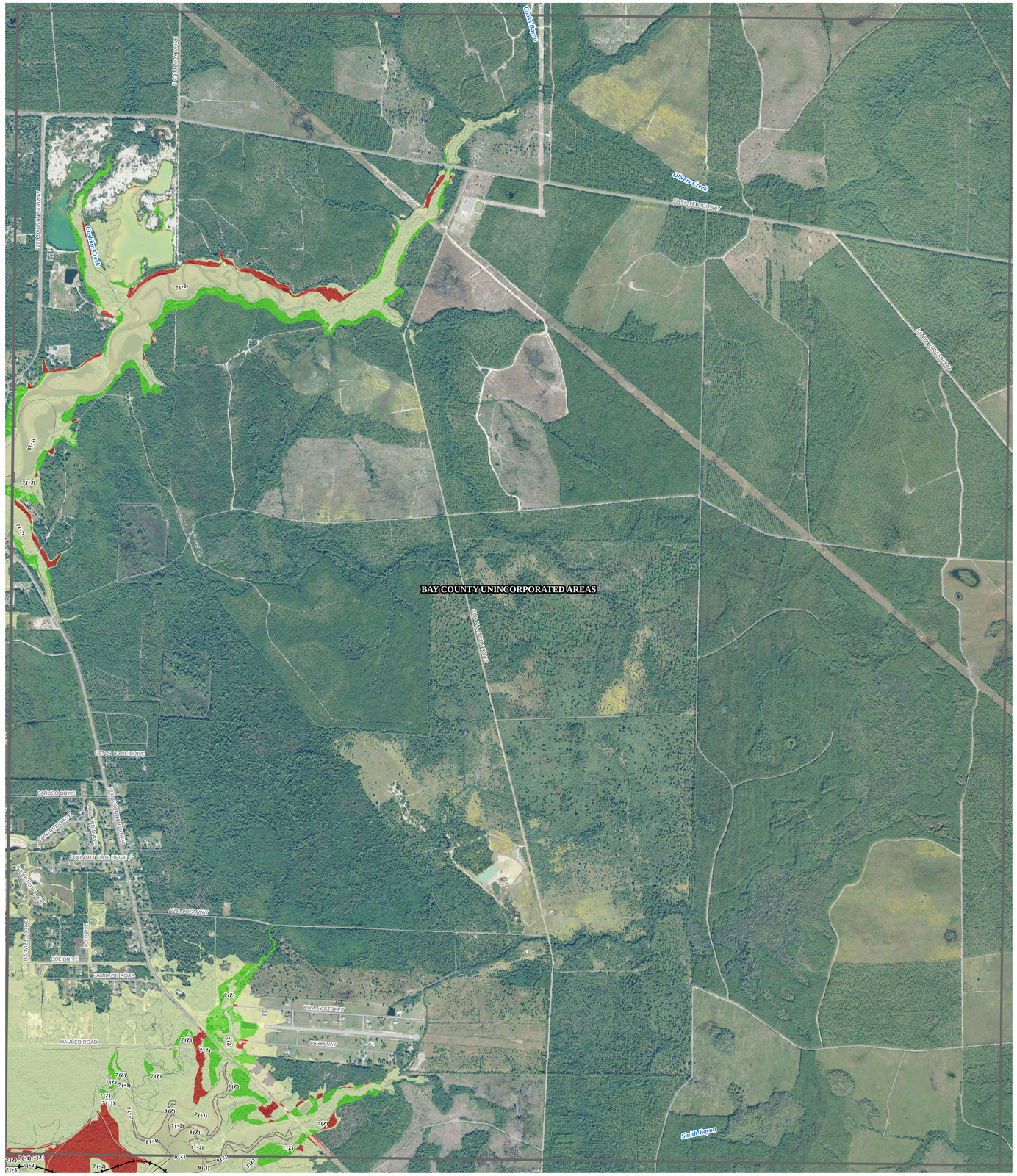

No Change in Static Zone Elevation

Decrease in Zone Elevation.
- Effective elevation equals 11 feet
- Proposed elevation equals 10 feet.

Increase in Zone Elevation.
- Effective elevation equals 11 feet
- Proposed elevation equals 12 feet.

Newly Added Static Elevation Zone.
- Proposed elevation equals 11 feet.

MAP INDEX

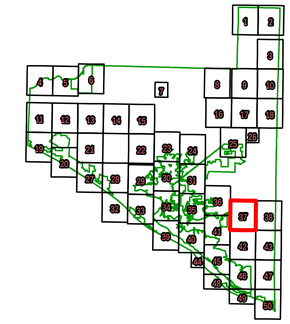

Index Legend

- POLITICAL BOUNDARIES
- DRAFT MAP PANEL EXTENT
- CURRENT PANEL

BFE MARKERS

- Preliminary BFE Markers
- Effective BFE Markers

COASTAL ANALYSIS LINES

- Limit of Moderate Wave Action (LIMWA)
- VE / AE ZONE BREAK

COASTAL HIGH HAZARD ZONE CHANGE

- VE Zone Increase
- VE Zone Decrease

SFHA CHANGE

- SFHA Increase
- SFHA Decrease
- No Change in Zone Designation

FLOODWAY CHANGE

- Floodway Increase
- Floodway Decrease
- No Floodway Change

SCALE 1: 6,000

0 1,200 2,400 3,600 Feet

DRAFT WORK MAP

Northwest Florida Water Management District

MAP ID: 37

BAY COUNTY FLORIDA

DRAFT MAP PANEL: 37

Draft Map Date: 10/27/2015

Prepared By: URS and Dewberry

FEMA

DRAFT FLOOD ZONES - NOT FOR OFFICIAL USE

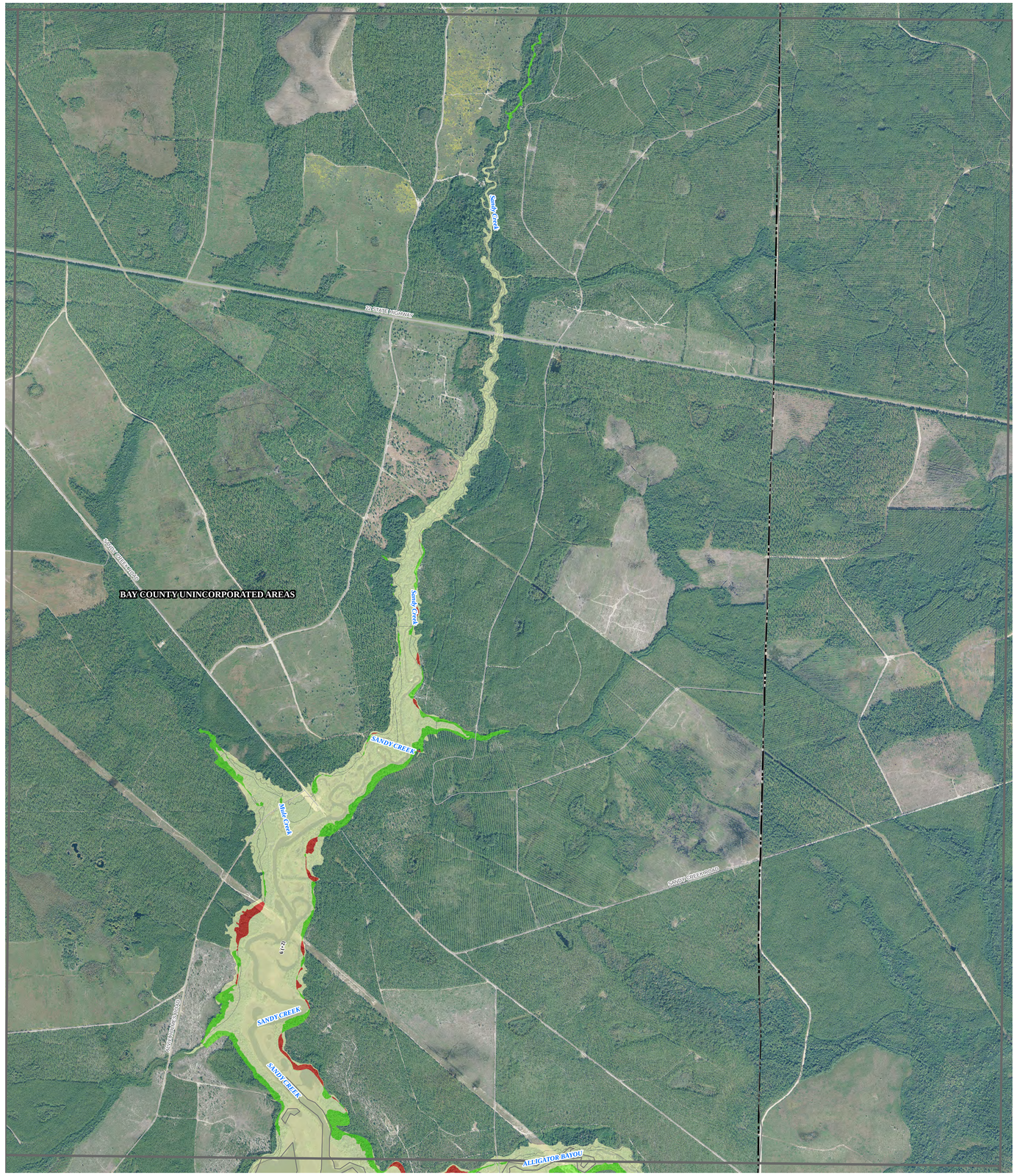

MAP INDEX

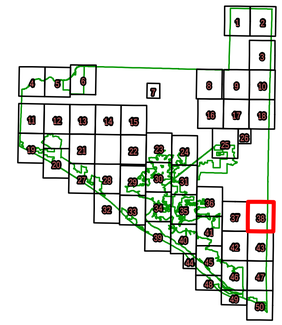

Index Legend

- POLITICAL BOUNDARIES
- DRAFT MAP PANEL EXTENT
- CURRENT PANEL

BFE MARKERS

- 813 Preliminary BFE Markers
- 813 Effective BFE Markers

COASTAL ANALYSIS LINES

- Limit of Moderate Wave Action (LIMWA)
- VE / AE ZONE BREAK

COASTAL HIGH HAZARD ZONE CHANGE

- VE Zone Increase
- VE Zone Decrease

SFHA CHANGE

- SFHA Increase
- SFHA Decrease
- No Change in Zone Designation

FLOODWAY CHANGE

- Floodway Increase
- Floodway Decrease
- No Floodway Change

SCALE 1: 6,000

0 1,200 2,400 3,600 Feet

DRAFT WORK MAP

Northwest Florida Water Management District

MAP ID: 38

BAY COUNTY FLORIDA

DRAFT MAP PANEL: 38

Draft Map Date: 10/27/2015

Prepared By: URS and Dewberry

FEMA

11 (7) **No Change in Static Zone Elevation**

11 (4) **Decrease in Zone Elevation.**
- Effective elevation equals 11 feet
- Proposed elevation equals 10 feet.

11 (14) **Increase in Zone Elevation.**
- Effective elevation equals 11 feet
- Proposed elevation equals 12 feet.

11 (11) **Newly Added Static Elevation Zone.**
- Proposed elevation equals 11 feet.

DRAFT FLOOD ZONES - NOT FOR OFFICIAL USE

11 (Z) **No Change in Static Zone Elevation**

11 (-1) **Decrease in Zone Elevation.**
- Effective elevation equals 11 feet
- Proposed elevation equals 10 feet.

11 (+1) **Increase in Zone Elevation.**
- Effective elevation equals 11 feet
- Proposed elevation equals 12 feet.

11 (11) **Newly Added Static Elevation Zone.**
- Proposed elevation equals 11 feet.

MAP INDEX

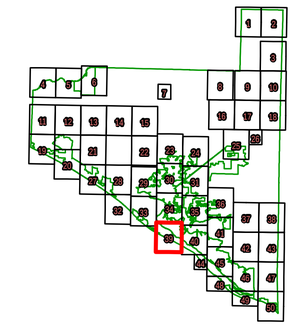

Index Legend

- POLITICAL BOUNDARIES
- DRAFT MAP PANEL EXTENT
- CURRENT PANEL

BFE MARKERS

- 9.13 Preliminary BFE Markers
- 813 Effective BFE Markers

COASTAL ANALYSIS LINES

- Limit of Moderate Wave Action (LIMWA)
- VE / AE ZONE BREAK

COASTAL HIGH HAZARD ZONE CHANGE

- VE Zone Increase
- VE Zone Decrease

SFHA CHANGE

- SFHA Increase
- SFHA Decrease
- No Change in Zone Designation

FLOODWAY CHANGE

- Floodway Increase
- Floodway Decrease
- No Floodway Change

SCALE 1: 6,000

0 1,200 2,400 3,600 Feet

DRAFT WORK MAP

Northwest Florida Water Management District

MAP ID: 39

BAY COUNTY FLORIDA

DRAFT MAP PANEL: 39

Draft Map Date: 10/27/2015

Prepared By: URS and Dewberry

FEMA

DRAFT FLOOD ZONES - NOT FOR OFFICIAL USE

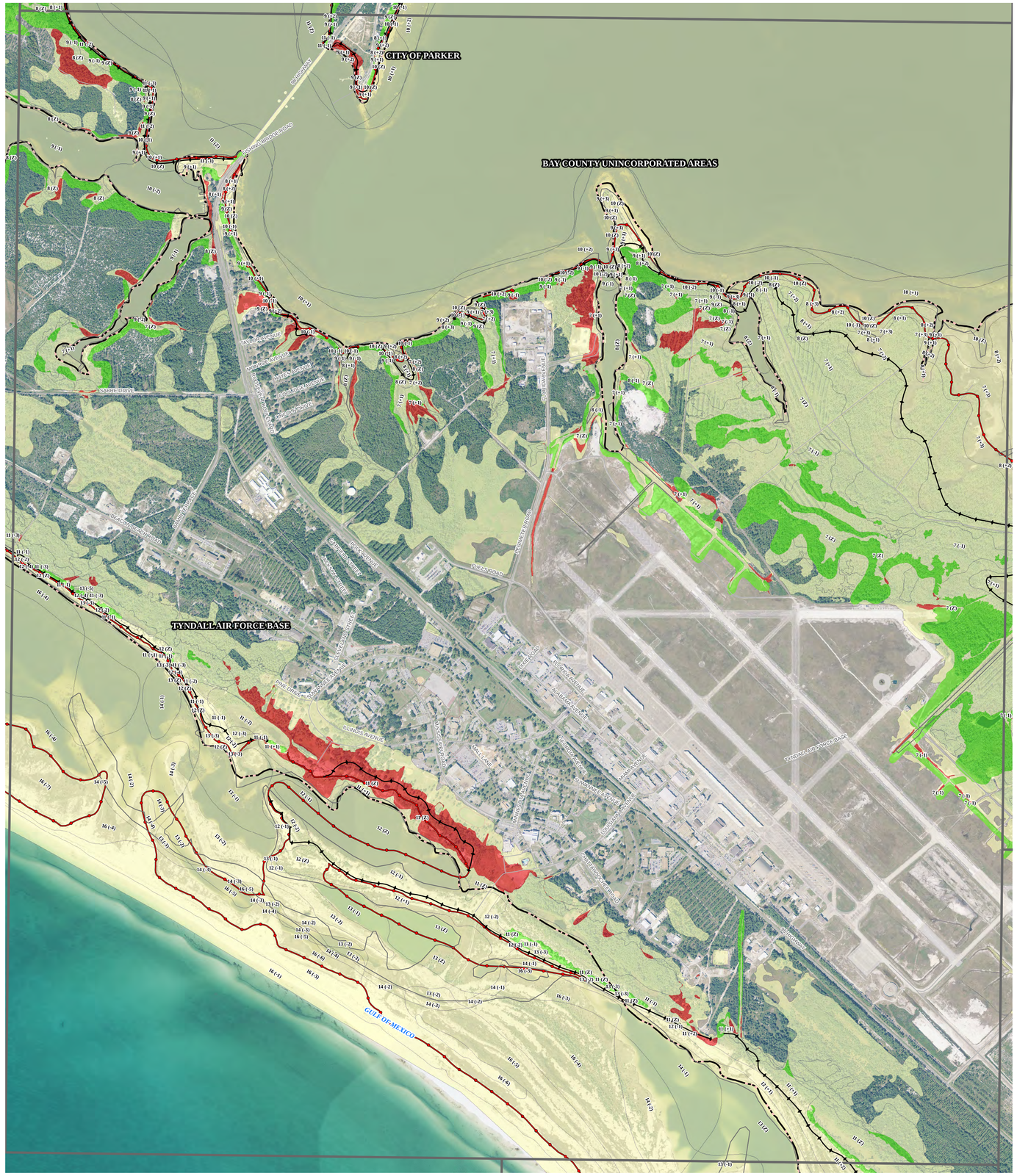

10 (Z) **No Change in Static Zone Elevation**

10 (-1) **Decrease in Zone Elevation.**
- Effective elevation equals 11 feet
- Proposed elevation equals 10 feet.

11 (+1) **Increase in Zone Elevation.**
- Effective elevation equals 11 feet
- Proposed elevation equals 12 feet.

11 (13) **Newly Added Static Elevation Zone.**
- Proposed elevation equals 11 feet.

MAP INDEX

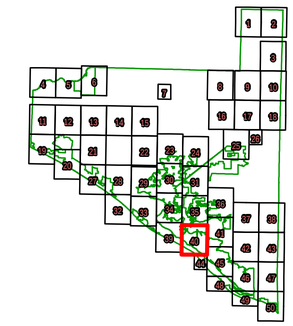

Index Legend

- POLITICAL BOUNDARIES
- DRAFT MAP PANEL EXTENT
- CURRENT PANEL

BFE MARKERS

- 9 13 Preliminary BFE Markers
- 813 Effective BFE Markers

COASTAL ANALYSIS LINES

- Limit of Moderate Wave Action (LIMWA)
- VE / AE ZONE BREAK

COASTAL HIGH HAZARD ZONE CHANGE

- VE Zone Increase
- VE Zone Decrease

SFHA CHANGE

- SFHA Increase
- SFHA Decrease
- No Change in Zone Designation

FLOODWAY CHANGE

- Floodway Increase
- Floodway Decrease
- No Floodway Change

SCALE 1: 6,000

0 1,200 2,400 3,600 Feet

DRAFT WORK MAP

Northwest Florida Water Management District

MAP ID: 40

BAY COUNTY FLORIDA

DRAFT MAP PANEL: 40

Draft Map Date: 10/27/2015

Prepared By: URS and Dewberry

FEMA

DRAFT FLOOD ZONES - NOT FOR OFFICIAL USE

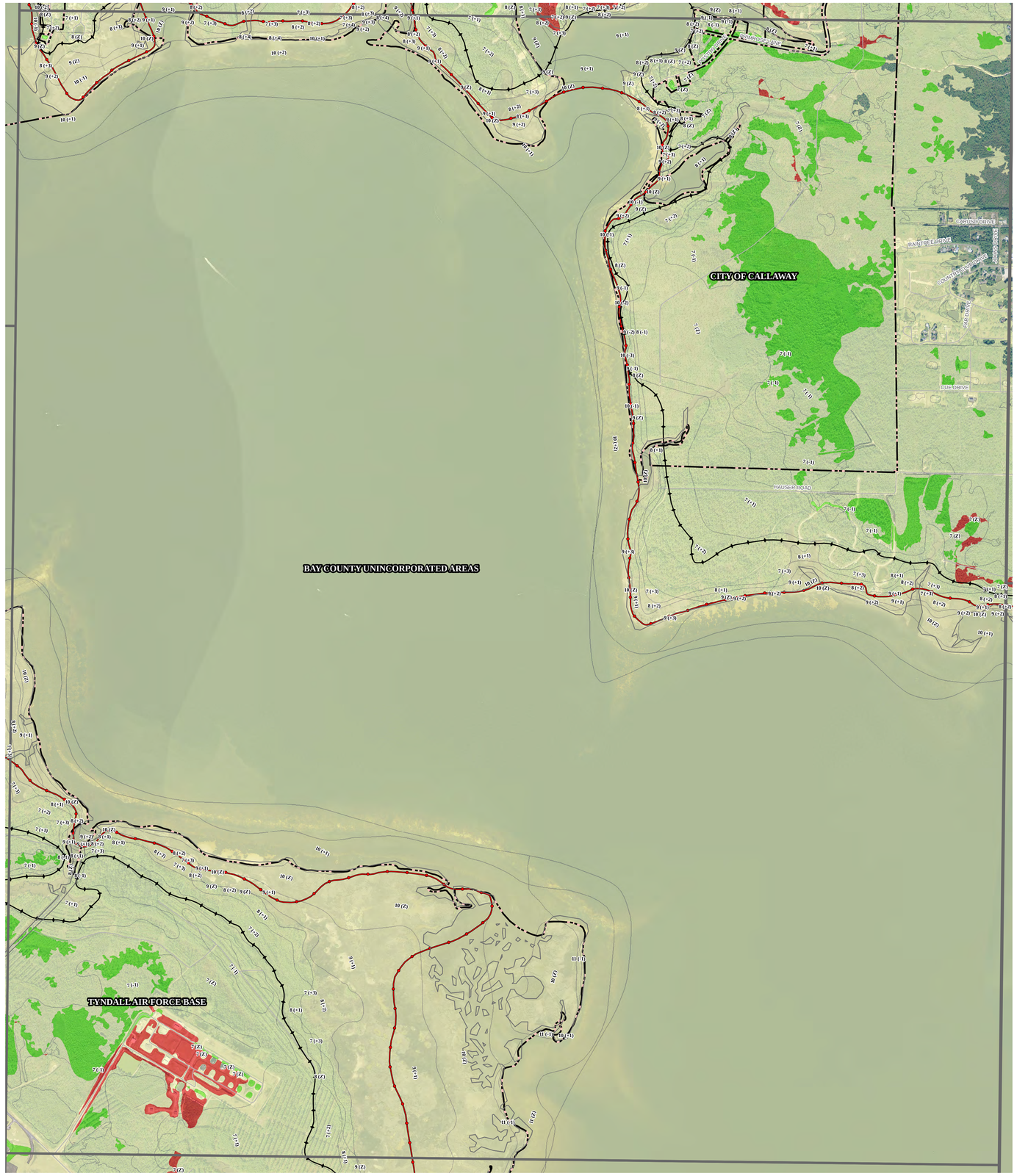

10 (Z) **No Change in Static Zone Elevation**

11 (-1) **Decrease in Zone Elevation.**
- Effective elevation equals 11 feet
- Proposed elevation equals 10 feet.

11 (+1) **Increase in Zone Elevation.**
- Effective elevation equals 11 feet
- Proposed elevation equals 12 feet.

11 (11) **Newly Added Static Elevation Zone.**
- Proposed elevation equals 11 feet.

MAP INDEX

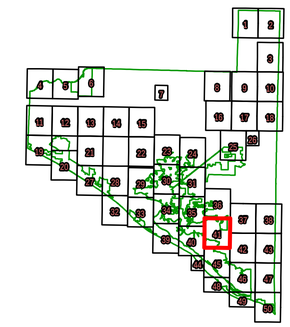

Index Legend

- POLITICAL BOUNDARIES
- DRAFT MAP PANEL EXTENT
- CURRENT PANEL

BFE MARKERS

- 813 Preliminary BFE Markers
- 813 Effective BFE Markers

COASTAL ANALYSIS LINES

- Limit of Moderate Wave Action (LIMWA)
- VE / AE ZONE BREAK

COASTAL HIGH HAZARD ZONE CHANGE

- VE Zone Increase
- VE Zone Decrease

SFHA CHANGE

- SFHA Increase
- SFHA Decrease
- No Change in Zone Designation

FLOODWAY CHANGE

- Floodway Increase
- Floodway Decrease
- No Floodway Change

SCALE 1: 6,000

0 1,200 2,400 3,600 Feet

DRAFT WORK MAP

Northwest Florida Water Management District

MAP ID: 41

BAY COUNTY FLORIDA

DRAFT MAP PANEL: 41

Draft Map Date: 10/27/2015

Prepared By: URS and Dewberry

FEMA

DRAFT FLOOD ZONES - NOT FOR OFFICIAL USE

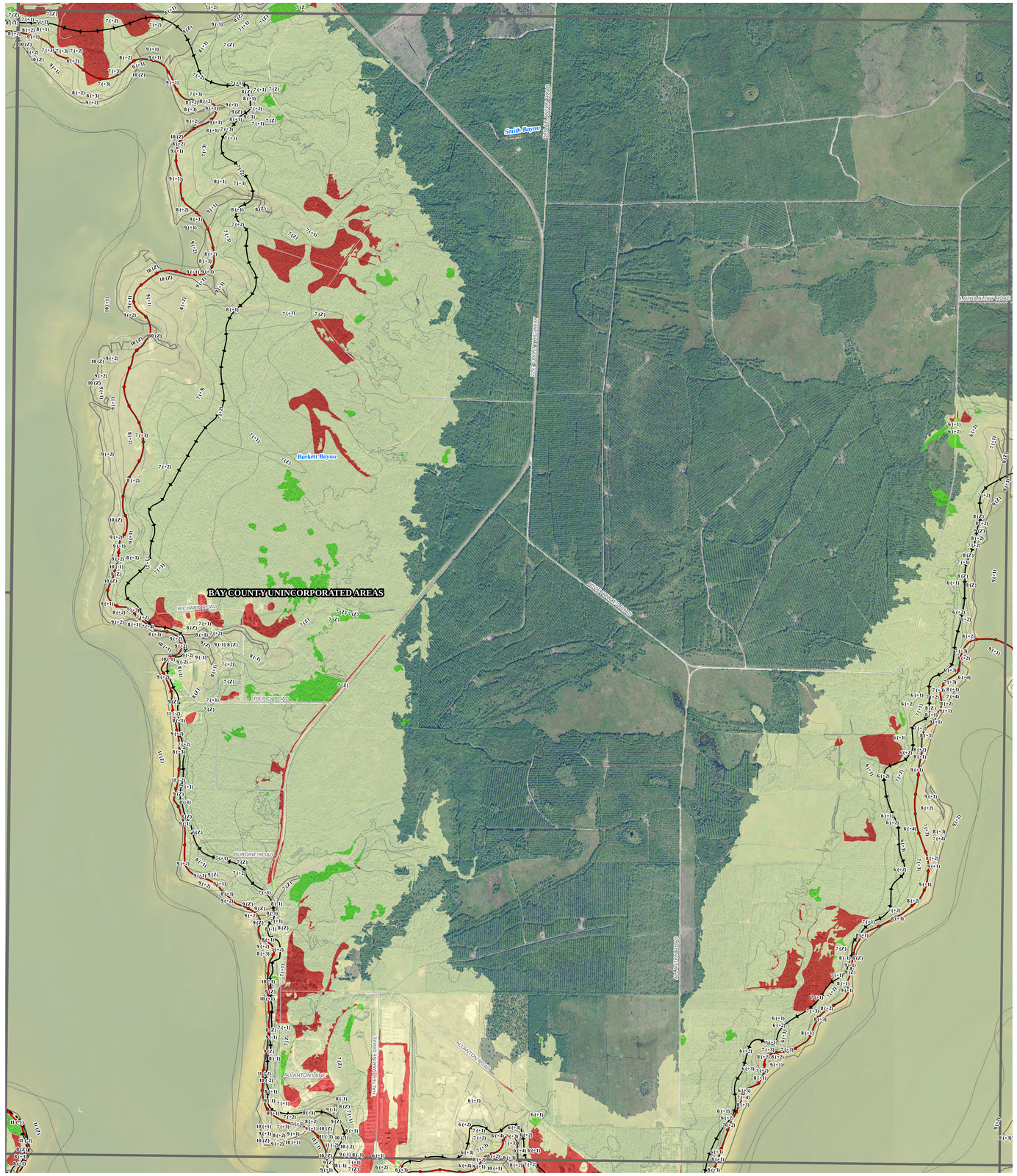

MAP INDEX

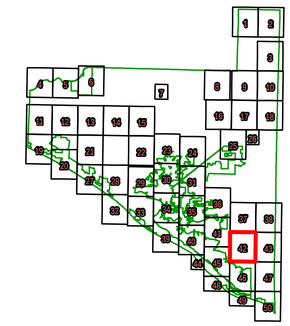

Index Legend

- POLITICAL BOUNDARIES
- DRAFT MAP PANEL EXTENT
- CURRENT PANEL

BFE MARKERS

- 813 Preliminary BFE Markers
- 813 Effective BFE Markers

COASTAL ANALYSIS LINES

- Limit of Moderate Wave Action (LIMWA)
- VE / AE ZONE BREAK

COASTAL HIGH HAZARD ZONE CHANGE

- VE Zone Increase
- VE Zone Decrease

SFHA CHANGE

- SFHA Increase
- SFHA Decrease
- No Change in Zone Designation

FLOODWAY CHANGE

- Floodway Increase
- Floodway Decrease
- No Floodway Change

SCALE 1:6,000

0 1,200 2,400 3,600 Feet

11 (Z) No Change in Static Zone Elevation

11 (+1) Decrease in Zone Elevation.
- Effective elevation equals 11 feet
- Proposed elevation equals 10 feet.

11 (+2) Increase in Zone Elevation.
- Effective elevation equals 11 feet
- Proposed elevation equals 12 feet.

11 (+1) Newly Added Static Elevation Zone.
- Proposed elevation equals 11 feet.

DRAFT WORK MAP

Northwest Florida Water Management District

MAP ID: 42

BAY COUNTY FLORIDA

DRAFT MAP PANEL: 42

Draft Map Date: 10/27/2015

Prepared By: URS and Dewberry

FEMA

DRAFT FLOOD ZONES - NOT FOR OFFICIAL USE

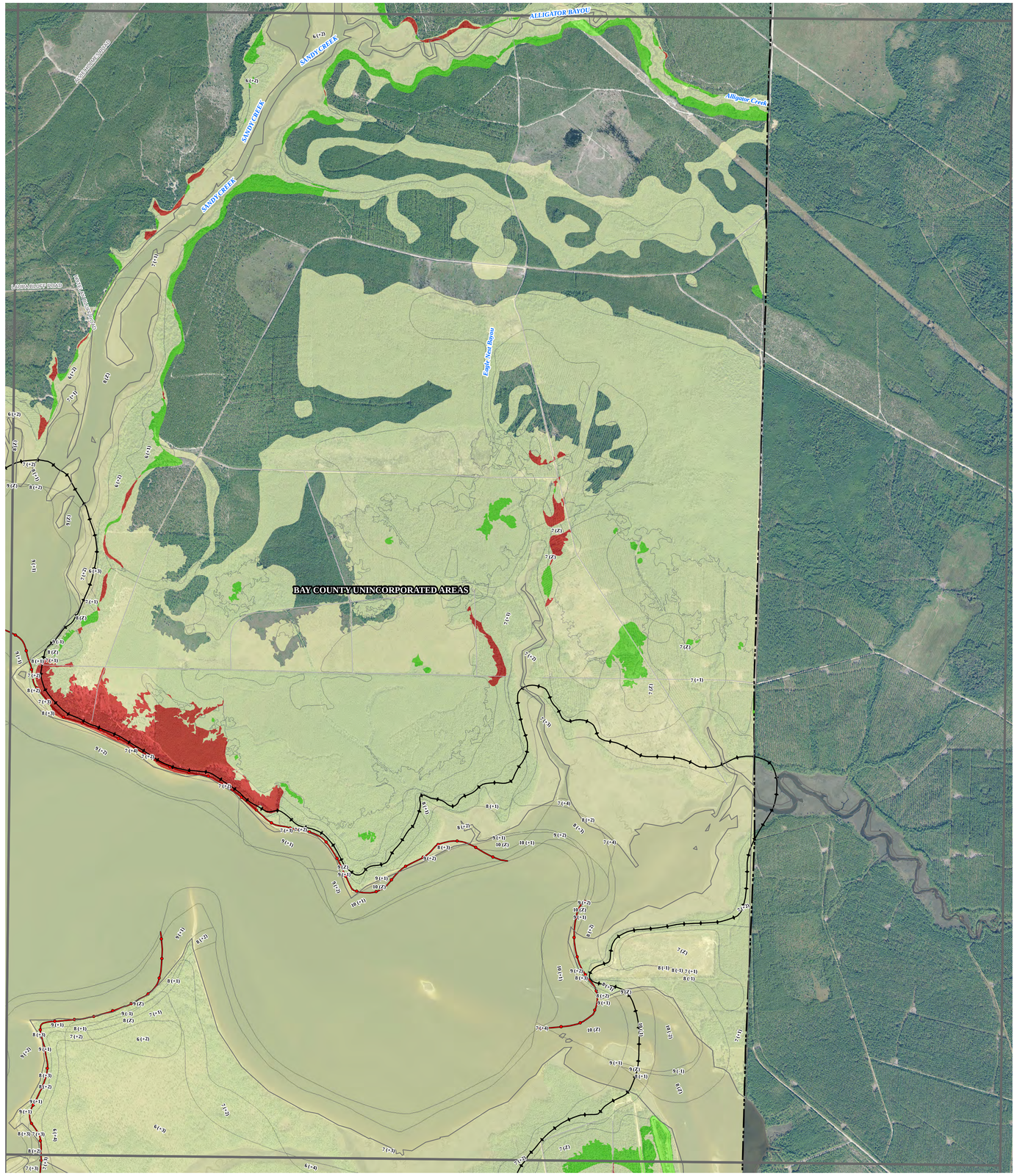

10 (Z) **No Change in Static Zone Elevation**

10 (+1) **Decrease in Zone Elevation.**
- Effective elevation equals 11 feet
- Proposed elevation equals 10 feet.

11 (+1) **Increase in Zone Elevation.**
- Effective elevation equals 11 feet
- Proposed elevation equals 12 feet.

11 (N) **Newly Added Static Elevation Zone.**
- Proposed elevation equals 11 feet.

MAP INDEX

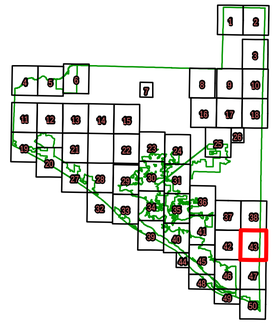

Index Legend

- POLITICAL BOUNDARIES
- DRAFT MAP PANEL EXTENT
- CURRENT PANEL

BFE MARKERS

- 9.13 Preliminary BFE Markers
- 813 Effective BFE Markers

COASTAL ANALYSIS LINES

- Limit of Moderate Wave Action (LIMWA)
- VE / AE ZONE BREAK

COASTAL HIGH HAZARD ZONE CHANGE

- VE Zone Increase
- VE Zone Decrease

SFHA CHANGE

- SFHA Increase
- SFHA Decrease
- No Change in Zone Designation

FLOODWAY CHANGE

- Floodway Increase
- Floodway Decrease
- No Floodway Change

SCALE 1: 6,000

0 1,200 2,400 3,600 Feet

DRAFT WORK MAP

Northwest Florida Water Management District

MAP ID: 43

BAY COUNTY FLORIDA

DRAFT MAP PANEL: 43

Draft Map Date: 10/27/2015

Prepared By: URS and Dewberry

FEMA

DRAFT FLOOD ZONES - NOT FOR OFFICIAL USE

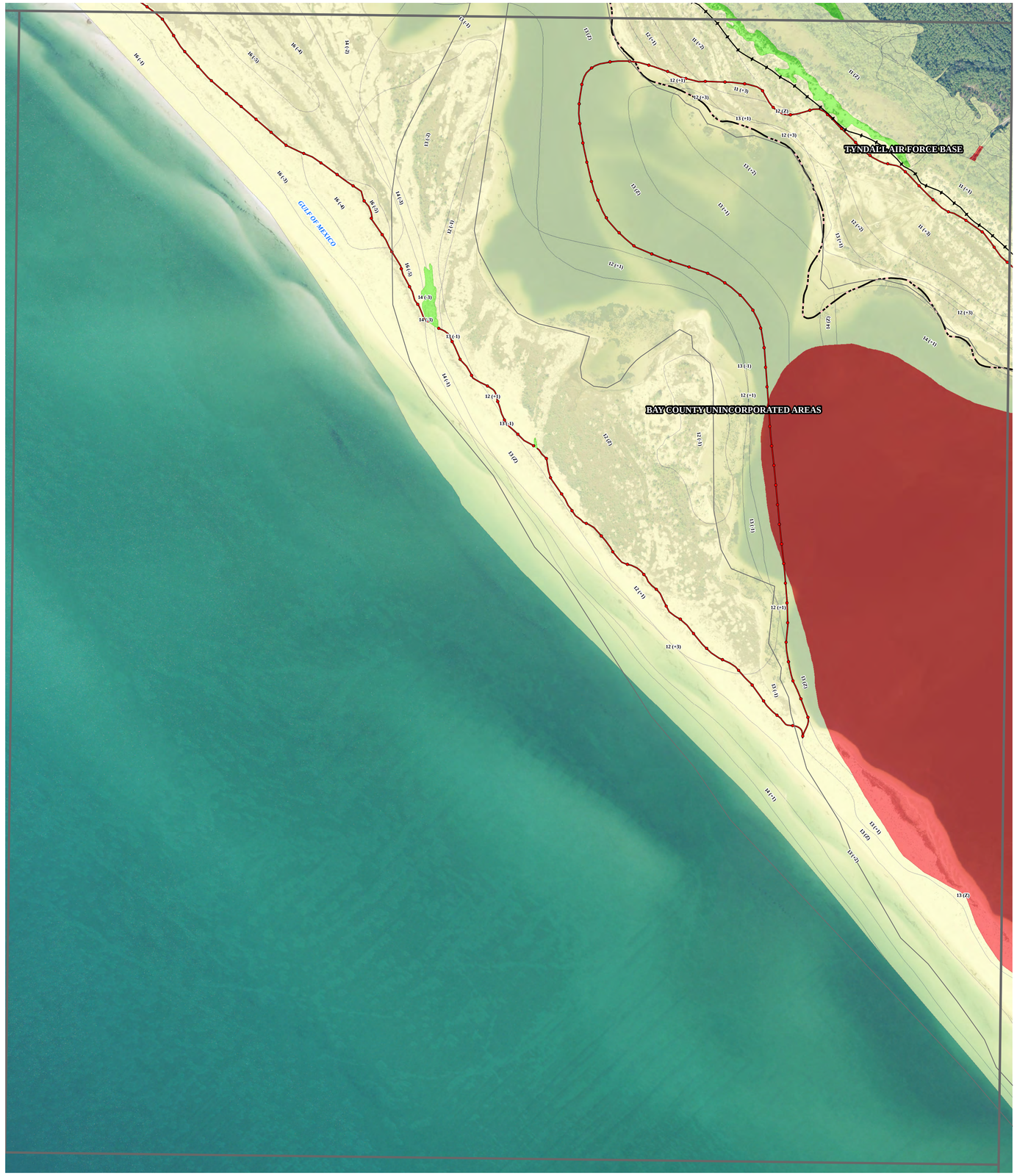

MAP INDEX

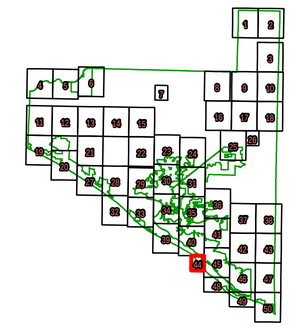

Index Legend

- POLITICAL BOUNDARIES
- DRAFT MAP PANEL EXTENT
- CURRENT PANEL

BFE MARKERS

- 813 Preliminary BFE Markers
- 813 Effective BFE Markers

COASTAL ANALYSIS LINES

- Limit of Moderate Wave Action (LIMWA)
- VE / AE ZONE BREAK

COASTAL HIGH HAZARD ZONE CHANGE

- VE Zone Increase
- VE Zone Decrease

SFHA CHANGE

- SFHA Increase
- SFHA Decrease
- No Change in Zone Designation

FLOODWAY CHANGE

- Floodway Increase
- Floodway Decrease
- No Floodway Change

SCALE 1: 6,000

0 1,200 2,40

No Change in Static Zone Elevation

Decrease in Zone Elevation.
- Effective elevation equals 11 feet
- Proposed elevation equals 10 feet.

Increase in Zone Elevation.
- Effective elevation equals 11 feet
- Proposed elevation equals 12 feet.

Newly Added Static Elevation Zone.
- Proposed elevation equals 11 feet.

DRAFT WORK MAP

Northwest Florida Water Management District

MAP ID: 44

BAY COUNTY FLORIDA

DRAFT MAP PANEL: 44

Draft Map Date: 10/27/2015

Prepared By: URS and Dewberry

FEMA

DRAFT FLOOD ZONES - NOT FOR OFFICIAL USE

11 (Z) **No Change in Static Zone Elevation**

11 (-1) **Decrease in Zone Elevation.**
- Effective elevation equals 11 feet
- Proposed elevation equals 10 feet.

11 (+1) **Increase in Zone Elevation.**
- Effective elevation equals 11 feet
- Proposed elevation equals 12 feet.

I (11) **Newly Added Static Elevation Zone.**
- Proposed elevation equals 11 feet.

MAP INDEX

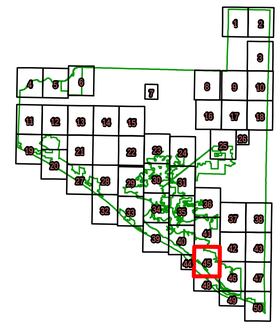

Index Legend

- POLITICAL BOUNDARIES
- DRAFT MAP PANEL EXTENT
- CURRENT PANEL

BFE MARKERS

- 813 Preliminary BFE Markers
- 813 Effective BFE Markers

COASTAL ANALYSIS LINES

- Limit of Moderate Wave Action (LIMWA)
- VE / AE ZONE BREAK

COASTAL HIGH HAZARD ZONE CHANGE

- VE Zone Increase
- VE Zone Decrease

SFHA CHANGE

- SFHA Increase
- SFHA Decrease
- No Change in Zone Designation

FLOODWAY CHANGE

- Floodway Increase
- Floodway Decrease
- No Floodway Change

SCALE 1: 6,000

0 1,200 2,400 3,600 Feet

DRAFT WORK MAP

Northwest Florida Water Management District

MAP ID: 45

BAY COUNTY FLORIDA

DRAFT MAP PANEL: 45

Draft Map Date: 10/27/2015

Prepared By: URS and Dewberry

FEMA

DRAFT FLOOD ZONES - NOT FOR OFFICIAL USE

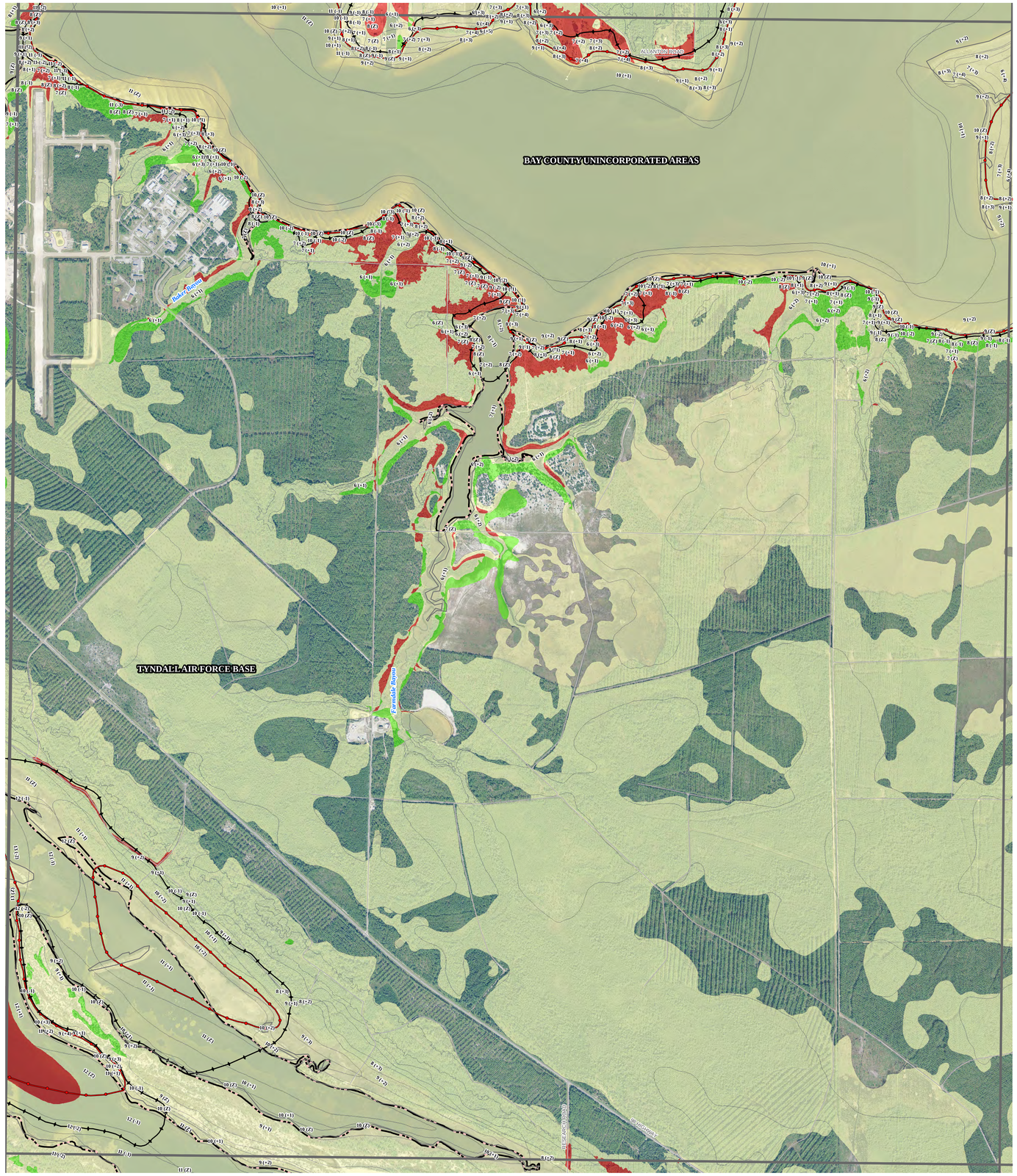

11 (Z) **No Change in Static Zone Elevation**

11 (+1) **Decrease in Zone Elevation.**
- Effective elevation equals 11 feet
- Proposed elevation equals 10 feet.

11 (-1) **Increase in Zone Elevation.**
- Effective elevation equals 11 feet
- Proposed elevation equals 12 feet.

11 (11) **Newly Added Static Elevation Zone.**
- Proposed elevation equals 11 feet.

MAP INDEX

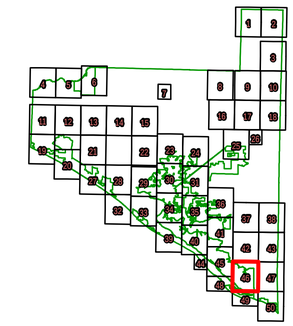

Index Legend

- POLITICAL BOUNDARIES
- DRAFT MAP PANEL EXTENT
- CURRENT PANEL

BFE MARKERS

- 9.13 Preliminary BFE Markers
- 813 Effective BFE Markers

COASTAL ANALYSIS LINES

- Limit of Moderate Wave Action (LIMWA)
- VE / AE ZONE BREAK

COASTAL HIGH HAZARD ZONE CHANGE

- VE Zone Increase
- VE Zone Decrease

SFHA CHANGE

- SFHA Increase
- SFHA Decrease
- No Change in Zone Designation

FLOODWAY CHANGE

- Floodway Increase
- Floodway Decrease
- No Floodway Change

SCALE 1: 6,000

0 1,200 2,400 3,600 Feet

DRAFT WORK MAP

Northwest Florida Water Management District

MAP ID: 46

BAY COUNTY FLORIDA

DRAFT MAP PANEL: 46

Draft Map Date: 10/27/2015

Prepared By: URS and Dewberry

FEMA

DRAFT FLOOD ZONES - NOT FOR OFFICIAL USE

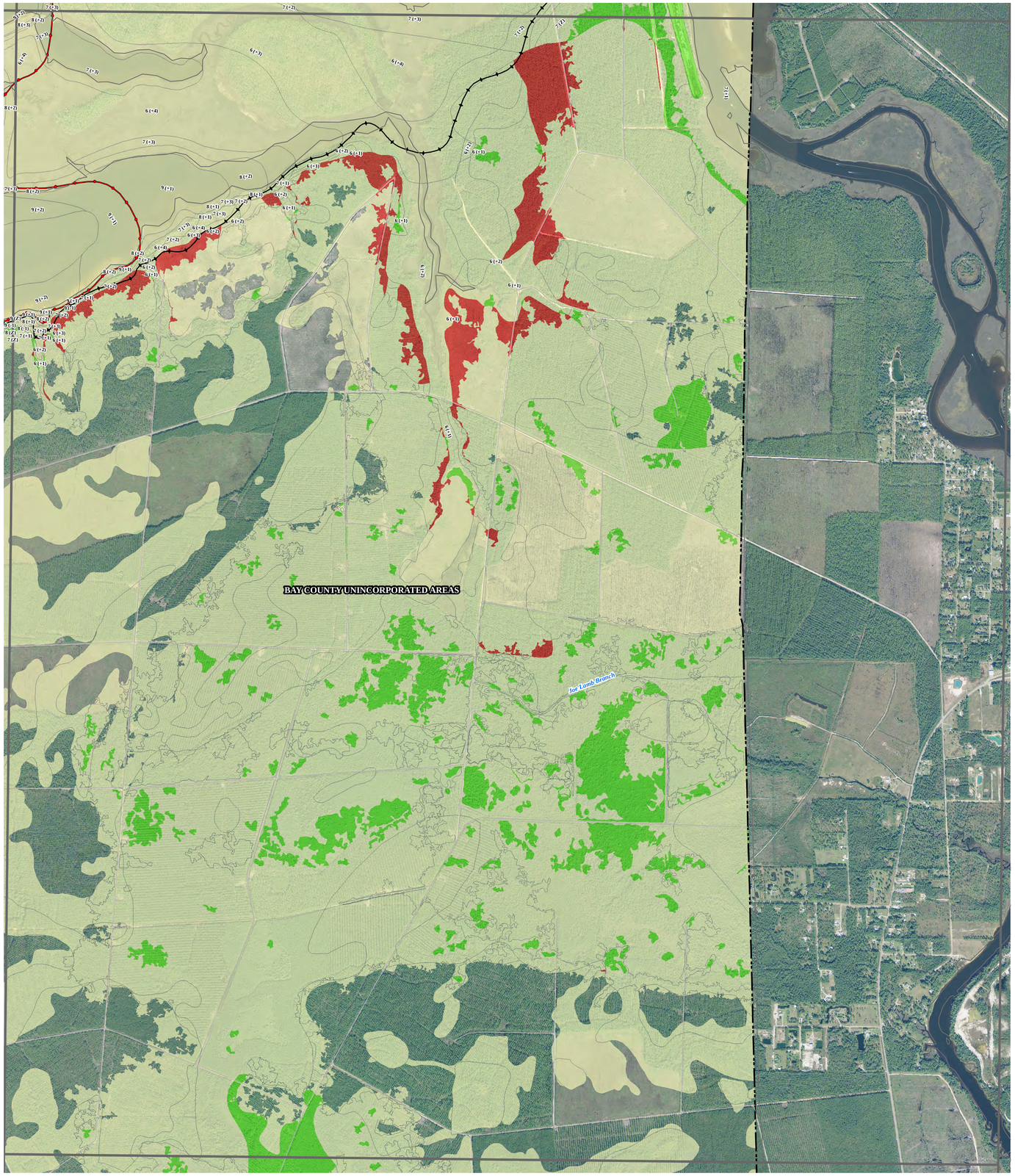

MAP INDEX

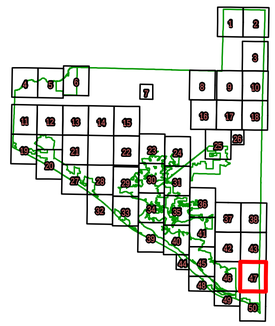

Index Legend

- POLITICAL BOUNDARIES
- DRAFT MAP PANEL EXTENT
- CURRENT PANEL

BFE MARKERS

- 813 Preliminary BFE Markers
- 813 Effective BFE Markers

COASTAL ANALYSIS LINES

- Limit of Moderate Wave Action (LIMWA)
- VE / AE ZONE BREAK

COASTAL HIGH HAZARD ZONE CHANGE

- VE Zone Increase
- VE Zone Decrease

SFHA CHANGE

- SFHA Increase
- SFHA Decrease
- No Change in Zone Designation

FLOODWAY CHANGE

- Floodway Increase
- Floodway Decrease
- No Floodway Change

SCALE 1: 6,000

0 1,200 2,400 3,600 Feet

11 (7) No Change in Static Zone Elevation

11 (4) Decrease in Zone Elevation.
- Effective elevation equals 11 feet
- Proposed elevation equals 10 feet.

11 (+1) Increase in Zone Elevation.
- Effective elevation equals 11 feet
- Proposed elevation equals 12 feet.

I (11) Newly Added Static Elevation Zone.
- Proposed elevation equals 11 feet.

DRAFT WORK MAP

Northwest Florida Water Management District

MAP ID: 47

BAY COUNTY FLORIDA

DRAFT MAP PANEL: 47

Draft Map Date: 10/27/2015

Prepared By: URS and Dewberry

FEMA

DRAFT FLOOD ZONES - NOT FOR OFFICIAL USE

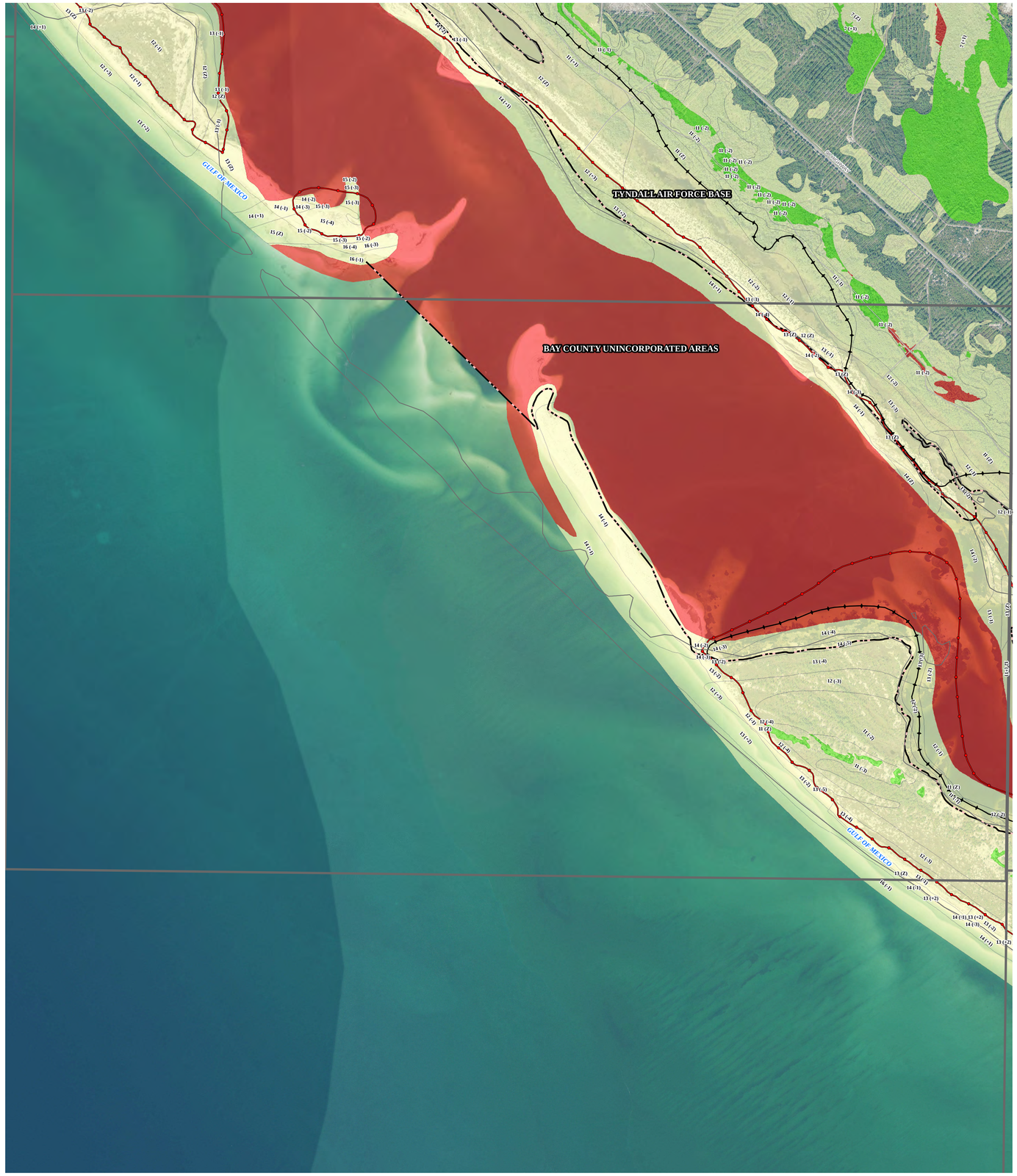

MAP INDEX

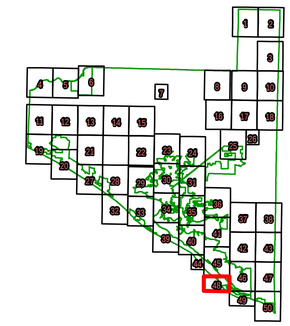

Index Legend

- POLITICAL BOUNDARIES
- DRAFT MAP PANEL EXTENT
- CURRENT PANEL

BFE MARKERS

- 813 Preliminary BFE Markers
- 813 Effective BFE Markers

COASTAL ANALYSIS LINES

- Limit of Moderate Wave Action (LIMWA)
- VE / AE ZONE BREAK

COASTAL HIGH HAZARD ZONE CHANGE

- VE Zone Increase
- VE Zone Decrease

SFHA CHANGE

- SFHA Increase
- SFHA Decrease
- No Change in Zone Designation

FLOODWAY CHANGE

- Floodway Increase
- Floodway Decrease
- No Floodway Change

SCALE 1: 6,000

0 1,200 2,400 3,600 Feet

11 (Z) No Change in Static Zone Elevation

11 (-1) Decrease in Zone Elevation.
- Effective elevation equals 11 feet
- Proposed elevation equals 10 feet.

11 (+1) Increase in Zone Elevation.
- Effective elevation equals 11 feet
- Proposed elevation equals 12 feet.

11 (11) Newly Added Static Elevation Zone.
- Proposed elevation equals 11 feet.

DRAFT WORK MAP

Northwest Florida Water Management District

MAP ID: 48

BAY COUNTY FLORIDA

DRAFT MAP PANEL: 48

Draft Map Date: 10/27/2015

Prepared By: URS and Dewberry

FEMA

DRAFT FLOOD ZONES - NOT FOR OFFICIAL USE

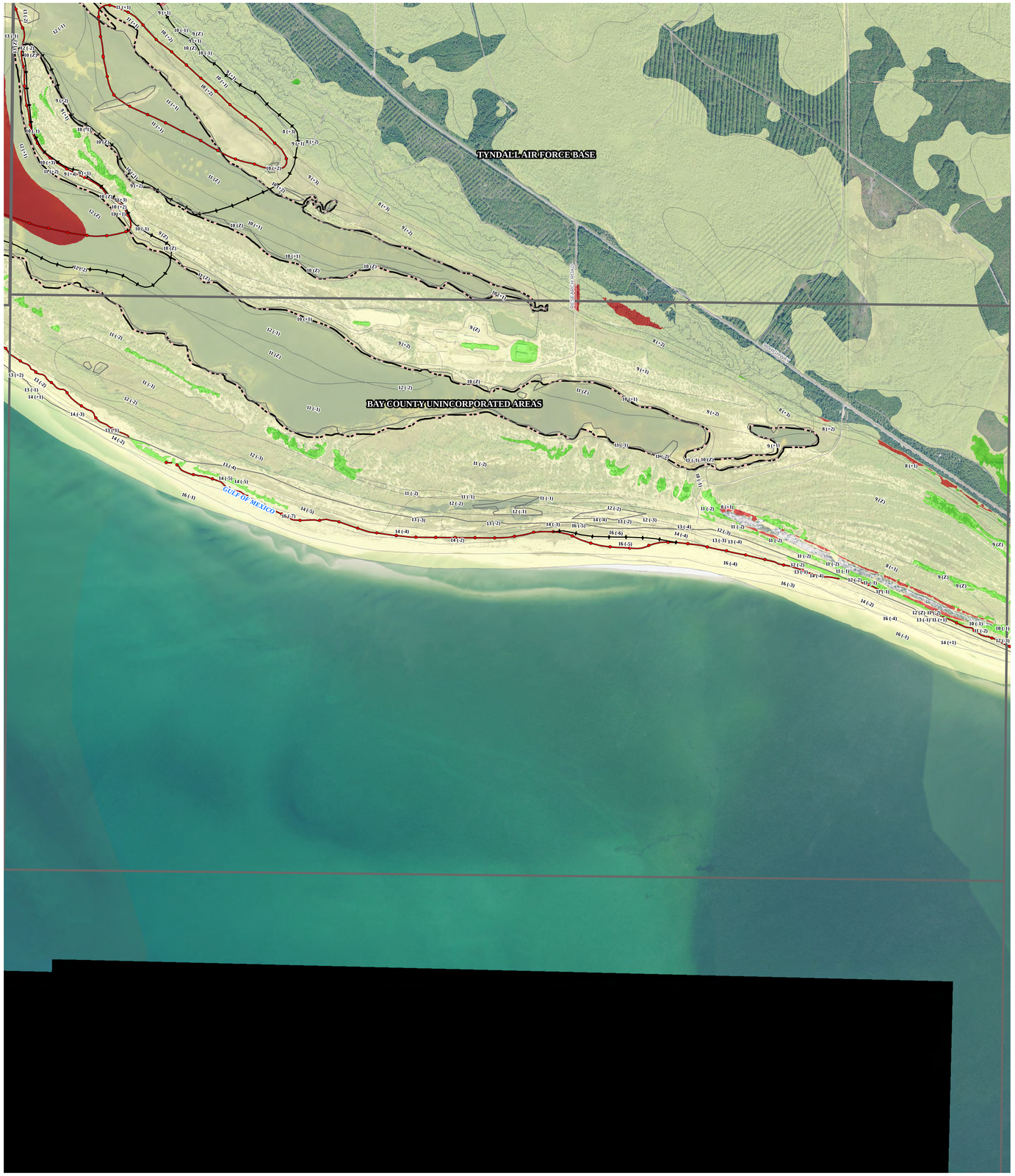

MAP INDEX

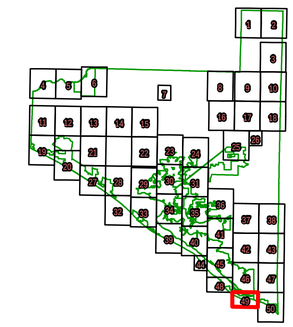

Index Legend

- POLITICAL BOUNDARIES
- DRAFT MAP PANEL EXTENT
- CURRENT PANEL

BFE MARKERS

- 813 Preliminary BFE Markers
- 813 Effective BFE Markers

COASTAL ANALYSIS LINES

- Limit of Moderate Wave Action (LIMWA)
- VE / AE ZONE BREAK

COASTAL HIGH HAZARD ZONE CHANGE

- VE Zone Increase
- VE Zone Decrease

SFHA CHANGE

- SFHA Increase
- SFHA Decrease
- No Change in Zone Designation

FLOODWAY CHANGE

- Floodway Increase
- Floodway Decrease
- No Floodway Change

SCALE 1: 6,000

0 1,200 2,400 3,600 Feet

No Change in Static Zone Elevation

Decrease in Zone Elevation.
- Effective elevation equals 11 feet
- Proposed elevation equals 10 feet.

Increase in Zone Elevation.
- Effective elevation equals 11 feet
- Proposed elevation equals 12 feet.

Newly Added Static Elevation Zone.
- Proposed elevation equals 11 feet.

DRAFT WORK MAP

Northwest Florida Water Management District

MAP ID: 49

BAY COUNTY FLORIDA

DRAFT MAP PANEL: 49

Draft Map Date: 10/27/2015

Prepared By: URS and Dewberry

FEMA

DRAFT FLOOD ZONES - NOT FOR OFFICIAL USE

10 (Z) **No Change in Static Zone Elevation**

11 (-1) **Decrease in Zone Elevation.**
- Effective elevation equals 11 feet
- Proposed elevation equals 10 feet.

11 (+1) **Increase in Zone Elevation.**
- Effective elevation equals 11 feet
- Proposed elevation equals 12 feet.

11 (+1) **Newly Added Static Elevation Zone.**
- Proposed elevation equals 11 feet.

MAP INDEX

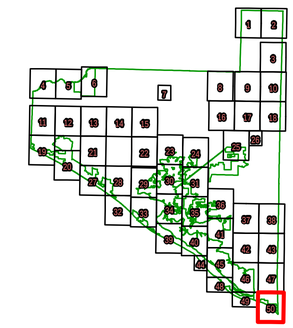

Index Legend

- POLITICAL BOUNDARIES
- DRAFT MAP PANEL EXTENT
- CURRENT PANEL

BFE MARKERS

- 9.10 Preliminary BFE Markers
- 813 Effective BFE Markers

COASTAL ANALYSIS LINES

- Limit of Moderate Wave Action (LIMWA)
- VE / AE ZONE BREAK

COASTAL HIGH HAZARD ZONE CHANGE

- VE Zone Increase
- VE Zone Decrease

SFHA CHANGE

- SFHA Increase
- SFHA Decrease
- No Change in Zone Designation

FLOODWAY CHANGE

- Floodway Increase
- Floodway Decrease
- No Floodway Change

SCALE 1: 6,000

0 1,200 2,400 3,600 Feet

DRAFT WORK MAP

Northwest Florida Water Management District

MAP ID: 50

BAY COUNTY FLORIDA

DRAFT MAP PANEL: 50

Draft Map Date: 10/27/2015

Prepared By: URS and Dewberry

FEMA