


BO300579


FEDERAL EMERGENCY MANAGEMENT AGENCY
 NATIONAL FLOOD INSURANCE PROGRAM

O.M.B. No. 3067-0077
 Expires December 31, 2008

ELEVATION CERTIFICATE

Important: Read the instructions on pages 1 - 7.

SECTION A - PROPERTY OWNER INFORMATION		For Insurance Company Use:	
BUILDING OWNER'S NAME VERIZON WIRELESS		Policy Number	
BUILDING STREET ADDRESS (including Apt., Unit, Suite, and/or Bldg. No.) OR P.O. ROUTE AND BOX NO. EXISTING TOWER SITE IN VICINITY OF 6334 GRASSY POINT ROAD		Company NAIC Number	
CITY SOUTHPORT	STATE FL	ZIP CODE 32409	
PROPERTY DESCRIPTION (Lot and Block Numbers, Tax Parcel Number, Legal Description, etc.) EXISTING TOWER SITE ON BAY COUNTY TAX PARCEL NO. 08643-000-000			
BUILDING USE (e.g., Residential, Non-residential, Addition, Accessory, etc. Use a Comments area, if necessary.) NON RESIDENTIAL ELEVATED METAL PLATFORM TO SUPPORT TELEPHONE COMMUNICATION EQUIPMENT CABINETS			
LATITUDE/LONGITUDE (OPTIONAL) (##°-##'-##" or ##°##'##") 30-15-57.62 N. 85-38-27.D7 W	HORIZONTAL DATUM: <input type="checkbox"/> NAD 1927 <input checked="" type="checkbox"/> NAD 1983	SOURCE: <input checked="" type="checkbox"/> GPS (Type) TRIMBLE PROXR <input type="checkbox"/> USGS Quad Map <input type="checkbox"/> Other: _____	

SECTION B - FLOOD INSURANCE RATE MAP (FIRM) INFORMATION

B1. NFIP COMMUNITY NAME & COMMUNITY NUMBER BAY COUNTY, FLORIDA, 12004		B2. COUNTY NAME BAY, UNINCORPORATED AREA		B3. STATE FL	
B4. MAP AND PANEL NUMBER 12005C0219	B5. SUFFIX G	B6. FIRM INDEX DATE 09/18/02	B7. FIRM PANEL EFFECTIVE/REVISED DATE 09/18/02	B8. FLOOD ZONE(S) AE	B9. BASE FLOOD ELEVATION(S) (Zone AO, use depth of flooding) 7

B10. Indicate the source of the Base Flood Elevation (BFE) data or base flood depth entered in B9:
 FIS Profile FIRM Community Determined Other (Describe): _____

B11. Indicate the elevation datum used for the BFE in B9: NGVD 1929 NAVD 1988 Other (Describe): _____

B12. Is the building located in a Coastal Barrier Resources System (CBRS) area or Otherwise Protected Area (OPA)? Yes No Designation Date _____

SECTION C - BUILDING ELEVATION INFORMATION (SURVEY REQUIRED)

C1. Building elevations are based on: Construction Drawings* Building Under Construction* Finished Construction
 *A new Elevation Certificate will be required when construction of the building is complete.

C2. Building Diagram Number 5 (Select the building diagram most similar to the building for which this certificate is being completed - see pages 6 and 7. If no diagram accurately represents the building, provide a sketch or photograph.)

C3. Elevations - Zones A1-A30, AE, AH, A (with BFE), VE, V1-V30, V (with BFE), AR, ARIA, ARI/AE, ARIA1-A30, ARIA/H, ARIA/O
 Complete items C3, -4 below according to the building diagram specified in item C2. State the datum used. If the datum is different from the datum used for the BFE in Section B, convert the datum to that used for the BFE. Show field measurements and datum conversion calculation. Use the space provided or the Comments area of Section D or Section G, as appropriate, to document the datum conversion.
 Datum NGVD 1929 Conversion/Comments _____

Elevation reference mark used GPS. Does the elevation reference mark used appear on the FIRM? Yes No

o a) Top of bottom floor (including basement or enclosure) 12.6 ft(m)

o b) Top of next higher floor _____ ft(m)

o c) Bottom of lowest horizontal structural member (V zones only) _____ ft(m)

o d) Attached garage (top of slab) _____ ft(m)

o e) Lowest elevation of machinery and/or equipment servicing the building (Describe in a Comments area) _____ ft(m)


o f) Lowest adjacent (finished) grade (LAG) 4.6 ft(m)

o g) Highest adjacent (finished) grade (HAG) 8.1 ft(m)

o h) No. of permanent openings (flood vents) within 1 ft. above adjacent grade _____

o i) Total area of all permanent openings (flood vents) in C3 h _____ sq. in. (sq. cm)


License Number, Embossed Seal, Signature, and Date


 5/27/03

SECTION D - SURVEYOR, ENGINEER, OR ARCHITECT CERTIFICATION

This certification is to be signed and sealed by a land surveyor, engineer, or architect authorized by law to certify elevation information.
 I certify that the information in Sections A, B, and C on this certificate represents my best efforts to interpret the data available.
 I understand that any false statement may be punishable by fine or imprisonment under 18 U.S. Code, Section 1001.

CERTIFIER'S NAME DAVID G. SHORT LICENSE NUMBER LS5022 (FLORIDA)

TITLE PRESIDENT	COMPANY NAME GEOLINE SURVEYING, INC.		
ADDRESS 4055 NW 43RD STREET, SUITE 21	CITY GAINESVILLE	STATE FL	ZIP CODE 32608
SIGNATURE 	DATE MAY 27, 20	TELEPHONE 352-371-3080	

IMPORTANT: In these spaces, copy the corresponding information from Section A.			For Insurance Company Use:
BUILDING STREET ADDRESS (including Apt., Unit, Suite, and/or Bldg. No.) OR P.O. ROUTE AND BOX NO. EXISTING TOWER SITE IN VICINITY OF 6334 GRASSY POINT ROAD			Policy Number
CITY SOUTHPORT	STATE FL	ZIP CODE 32409	Company NAIC Number

SECTION D - SURVEYOR, ENGINEER, OR ARCHITECT CERTIFICATION (CONTINUED)

Copy both sides of this Elevation Certificate for (1) community official, (2) insurance agent/company, and (3) building owner.

COMMENTS

ALL ELEVATIONS INDICATED HEREON ARE IN FEET AND TENTHS OF FEET. THE ELEVATION BENCHMARK (ITEM C-3) WAS DEVELOPED FROM GPS OBSERVATIONS MADE DURING A TWO HOUR SESSION WITH AN ASHTECH LOCUS RECEIVER WHICH WERE POST PROCESSED AND ADJUSTED USING CORRESPONDING CORS (CONTINUING OPERATING REFERENCE STATIONS) DATA DOWNLOADED FROM THE NATIONAL GEODETIC SURVEY

WEB SITE. THE POST PROCESSED ELEVATION HAS AN ESTIMATED ACCURACY OF 1 FOOT +/-.

Check here if attachments

SECTION E - BUILDING ELEVATION INFORMATION (SURVEY NOT REQUIRED) FOR ZONE AO AND ZONE A (WITHOUT BFE)

For Zone AO and Zone A (without BFE), complete Items E1 through E4. If the Elevation Certificate is intended for use as supporting information for a LOMA or LOMR-F, Section C must be completed.

- E1. Building Diagram Number (Select the building diagram most similar to the building for which this certificate is being completed - see pages 6 and 7. If no diagram accurately represents the building, provide a sketch or photograph.)
- E2. The top of the bottom floor (including basement or enclosure) of the building is ___ ft.(m) ___ in.(cm) above or below (check one) the highest adjacent grade. (Use natural grade, if available).
- E3. For Building Diagrams 6-8 with openings (see page 7), the next higher floor or elevated floor (elevation b) of the building is ___ ft.(m) ___ in.(cm) above the highest adjacent grade. Complete items C3.h and C3.i on front of form.
- E4. The top of the platform of machinery and/or equipment servicing the building is ___ ft.(m) ___ in.(cm) above or below (check one) the highest adjacent grade. (Use natural grade, if available).
- E5. For Zone AO only: If no flood depth number is available, is the top of the bottom floor elevated in accordance with the community's floodplain management ordinance?
 Yes No Unknown. The local official must certify this information in Section G.

SECTION F - PROPERTY OWNER (OR OWNER'S REPRESENTATIVE) CERTIFICATION

The property owner or owner's authorized representative who completes Sections A, B, C (Items C3.h and C3.i only), and E for Zone A (without a FEMA-issued or community-issued BFE) or Zone AO must sign here. The statements in Sections A, B, C, and E are correct to the best of my knowledge.

PROPERTY OWNER'S OR OWNER'S AUTHORIZED REPRESENTATIVE'S NAME

ADDRESS CITY STATE ZIP CODE

SIGNATURE DATE TELEPHONE

COMMENTS

Check here if attachments

SECTION G - COMMUNITY INFORMATION (OPTIONAL)

The local official who is authorized by law or ordinance to administer the community's floodplain management ordinance can complete Sections A, B, C (or E), and G of this Elevation Certificate. Complete the applicable item(s) and sign below.

- G1. The information in Section C was taken from other documentation that has been signed and embossed by a licensed surveyor, engineer, or architect who is authorized by state or local law to certify elevation information. (Indicate the source and date of the elevation data in the Comments area below.)
- G2. A community official completed Section E for a building located in Zone A (without a FEMA-issued or community-issued BFE) or Zone AO.
- G3. The following information (Items G4-G9) is provided for community floodplain management purposes.

G4. PERMIT NUMBER	G5. DATE PERMIT ISSUED	G6. DATE CERTIFICATE OF COMPLIANCE/OCCUPANCY ISSUED
-------------------	------------------------	---

G7. This permit has been issued for New Construction Substantial Improvement

G8. Elevation of as-built lowest floor (including basement) of the building is: _____ ft.(m) Datum: _____

G9. BFE or (in Zone AO) depth of flooding at the building site is: _____ ft.(m) Datum: _____

LOCAL OFFICIAL'S NAME TITLE

COMMUNITY NAME TELEPHONE

SIGNATURE DATE

COMMENTS

Check here if attachments