

ELEVATION CERTIFICATE

Important: Read the instructions on pages 1-8.

1308-1429

SECTION A - PROPERTY INFORMATION

A1. Building Owner's Name Sandra Jeanette Howard	For Insurance Company Use: Policy Number
A2. Building Street Address (including Apt., Unit, Suite, and/or Bldg. No.) or P.O. Route and Box No. 1123 East Park Street City Parker State FL ZIP Code 32404	Company NAIC Number
A3. Property Description (Lot and Block Numbers, Tax Parcel Number, Legal Description, etc.) Tax Parcel Number-25952 -010-000, A portion of Lot 11, Lot 12 and a Closed Portion of Sixth Street, Map of Parker	
A4. Building Use (e.g., Residential, Non-Residential, Addition, Accessory, etc.) <u>Residential</u>	
A5. Latitude/Longitude: Lat. <u>30.1257°</u> Long. <u>85.6036°</u> Horizontal Datum: <input type="checkbox"/> NAD 1927 <input checked="" type="checkbox"/> NAD 1983	
A6. Attach at least 2 photographs of the building if the Certificate is being used to obtain flood insurance.	
A7. Building Diagram Number <u>5</u>	
A8. For a building with a crawl space or enclosure(s), provide: a) Square footage of crawl space or enclosure(s) <u>2888</u> sq ft b) No. of permanent flood openings in the crawl space or enclosure(s) walls within 1.0 foot above adjacent grade <u>0</u> c) Total net area of flood openings in A8.b <u>0</u> sq in	
A9. For a building with an attached garage, provide: a) Square footage of attached garage <u>N/A</u> sq ft b) No. of permanent flood openings in the attached garage walls within 1.0 foot above adjacent grade <u>N/A</u> c) Total net area of flood openings in A9.b <u>N/A</u> sq in	

SECTION B - FLOOD INSURANCE RATE MAP (FIRM) INFORMATION

B1. NFIP Community Name & Community Number City of Parker 120011		B2. County Name Bay		B3. State Florida	
B4. Map/Panel Number 12005C0363	B5. Suffix G	B6. FIRM Index Date 09/18/2002	B7. FIRM Panel Effective/Revised Date 09/18/2002	B8. Flood Zone(s) AE & X	B9. Base Flood Elevation(s) (Zone AO, use base flood depth) 9.00 Feet
B10. Indicate the source of the Base Flood Elevation (BFE) data or base flood depth entered in Item B9. <input type="checkbox"/> FIS Profile <input checked="" type="checkbox"/> FIRM <input type="checkbox"/> Community Determined <input type="checkbox"/> Other (Describe)					
B11. Indicate elevation datum used for BFE in Item B9: <input checked="" type="checkbox"/> NGVD 1929 <input type="checkbox"/> NAVD 1988 <input type="checkbox"/> Other (Describe)					
B12. Is the building located in a Coastal Barrier Resources System (CBRS) area or Otherwise Protected Area (OPA)? <input type="checkbox"/> Yes <input checked="" type="checkbox"/> No Designation Date _____ <input type="checkbox"/> CBRS <input type="checkbox"/> OPA					

SECTION C - BUILDING ELEVATION INFORMATION (SURVEY REQUIRED)

C1. Building elevations are based on: Construction Drawings* Building Under Construction* Finished Construction
*A new Elevation Certificate will be required when construction of the building is complete.

C2. Elevations - Zones A1-A30, AE, AH, A (with BFE), VE, V1-V30, V (with BFE), AR, AR/A, AR/AE, AR/A1-A30, AR/AH, AR/AO. Complete Items C2.a-g below according to the building diagram specified in Item A7.
Benchmark Utilized USC & GS, Mon. H 114 1945 Vertical Datum (NGVD) 1929
Conversion/Comments No Conversion- Elevation = 21.74

Check the measurement used.

a) Top of bottom floor (including basement, crawl space, or enclosure floor)	<u>13.82</u>	<input checked="" type="checkbox"/> feet <input type="checkbox"/> meters (Puerto Rico only)
b) Top of the next higher floor	<u>27.82</u>	<input checked="" type="checkbox"/> feet <input type="checkbox"/> meters (Puerto Rico only)
c) Bottom of the lowest horizontal structural member (V Zones only)	<u>N/A</u>	<input type="checkbox"/> feet <input type="checkbox"/> meters (Puerto Rico only)
d) Attached garage (top of slab)	<u>N/A</u>	<input type="checkbox"/> feet <input type="checkbox"/> meters (Puerto Rico only)
e) Lowest elevation of machinery or equipment servicing the building (Describe type of equipment in Comments)	<u>11.23</u>	<input checked="" type="checkbox"/> feet <input type="checkbox"/> meters (Puerto Rico only)
f) Lowest adjacent (finished) grade (LAG)	<u>8.42</u>	<input checked="" type="checkbox"/> feet <input type="checkbox"/> meters (Puerto Rico only)
g) Highest adjacent (finished) grade (HAG)	<u>11.07</u>	<input checked="" type="checkbox"/> feet <input type="checkbox"/> meters (Puerto Rico only)

SECTION D - SURVEYOR, ENGINEER, OR ARCHITECT CERTIFICATION

This certification is to be signed and sealed by a land surveyor, engineer, or architect authorized by law to certify elevation information. I certify that the information on this Certificate represents my best efforts to interpret the data available. I understand that any false statement may be punishable by fine or imprisonment under 18 U.S. Code, Section 1001.

Check here if comments are provided on back of form.


Certifier's Name Frederick E. Swandol	License Number 6037		
Title Surveyor and Mapper	Company Name Melton Surveying, Inc.		
Address 2406 Joan Avenue Lot 5	City Panama City Beach	State FL	ZIP Code 32408
Signature 	Date 05/18/2009	Telephone (850) 234-5447	

Building Photographs

See Instructions for Item A6.

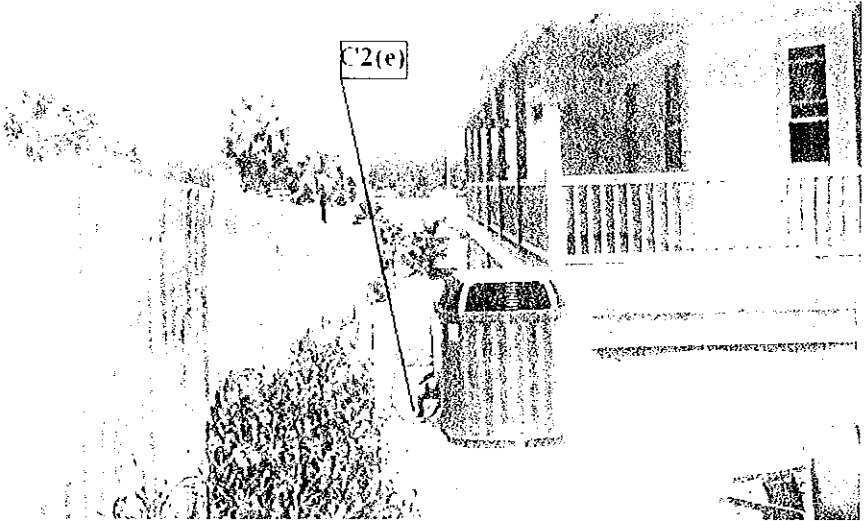
Building Street Address (including Apt., Unit, Suite, and/or Bldg. No.) or P.O. Route and Box No. 1123 East Park Street			For Insurance Company Use: Policy Number
City Parker	State Florida	ZIP Code 32404	Company NAIC Number

If using the Elevation Certificate to obtain NFIP flood insurance, affix at least two building photographs below according to the instructions for Item A6. Identify all photographs with: date taken; "Front View" and "Rear View"; and, if required, "Right Side View" and "Left Side View." If submitting more photographs than will fit on this page, use the Continuation Page, following.



Date: 05/13/2009
Facing: Front View - Facing East
Description
View of Residence from East Park Street.

Image 1 - Click above to insert image



Date: 05/13/2009
Facing: Left Side View - Facing East
Description
View of Air Conditioning Units servicing Residence at the Northwest corner of the Building

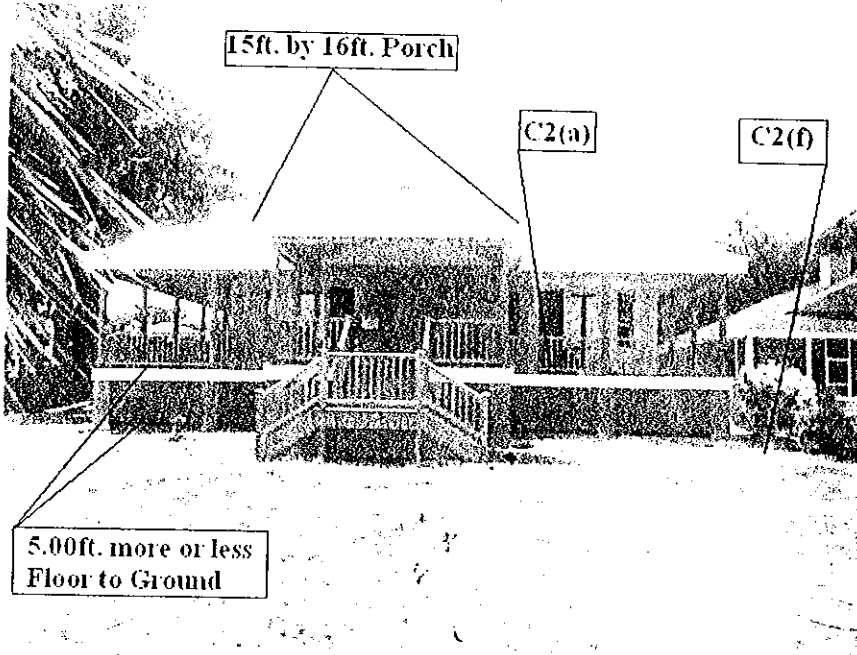
Image 2 - Click above to insert image

Building Photographs

Continuation Page

Building Street Address (including Apt., Unit, Suite, and/or Bldg. No.) or P.O. Route and Box No. 1123 East Park Street			For Insurance Company Use: Policy Number
City Parker	State Florida	ZIP Code 32404	Company NAIC Number

If submitting more photographs than will fit on the preceding page, affix the additional photographs below. Identify all photographs with: date taken; "Front View" and "Rear View"; and, if required, "Right Side View" and "Left Side View."




Date: 05/13/2009

Facing: Rear View - Facing West

Description
View of Residence from Back or East side of Residence.

Image 3 - Click above to insert image



Date: 05/13/2009

Facing: Rear View - Facing West

Description
View of Board Slats Creating a Crawlspace or Enclosure around Residence and Porch on the East side of the Building.

Image 4 - Click above to insert image