

MH10-0139



ELEVATION CERTIFICATE

OMB No. 1660-0008
Expires March 31, 2012

Important: Read the instructions on pages 1-9.

SECTION A - PROPERTY INFORMATION

A1. Building Owner's Name LINDA NELSON		For Insurance Company Use:	
		Policy Number	
A2. Building Street Address (including Apt., Unit, Suite, and/or Bldg. No.) or P.O. Route and Box No. 8838 LORY LANE		Company NAIC Number	
City YOUNGSTOWN	State FL	ZIP Code 32466	
A3. Property Description (Lot and Block Numbers, Tax Parcel Number, Legal Description, etc.) PARCEL I.D. NO. 05288-625-000			
A4. Building Use (e.g., Residential, Non-Residential, Addition, Accessory, etc.) <u>RESIDENTIAL</u>			
A5. Latitude/Longitude: Lat. <u>N30D18'35"</u> Long. <u>W85D32'49"</u>		Horizontal Datum:	<input checked="" type="checkbox"/> NAD 1927
<input type="checkbox"/> NAD 1983			
A6. Attach at least 2 photographs of the building if the Certificate is being used to obtain flood insurance.			
A7. Building Diagram Number <u>5</u>			
A8. For a building with a crawlspace or enclosure(s):		A9. For a building with an attached garage:	
a) Square footage of crawlspace or enclosure(s) <u>1580</u> sq ft		a) Square footage of attached garage <u>N/A</u> sq ft	
b) No. of permanent flood openings in the crawlspace or enclosure(s) within 1.0 foot above adjacent grade <u>N/A</u>		b) No. of permanent flood openings in the attached garage within 1.0 foot above adjacent grade <u>N/A</u>	
c) Total net area of flood openings in A8.b <u>N/A</u> sq in		c) Total net area of flood openings in A9.b <u>N/A</u> sq in	
d) Engineered flood openings? <input type="checkbox"/> Yes <input checked="" type="checkbox"/> No		d) Engineered flood openings? <input type="checkbox"/> Yes <input checked="" type="checkbox"/> No	

SECTION B - FLOOD INSURANCE RATE MAP (FIRM) INFORMATION

B1. NFIP Community Name & Community Number UNINCORPORATED 120004		B2. County Name BAY		B3. State FLORIDA	
B4. Map/Panel Number 12005C0241	B5. Suffix H	B6. FIRM Index Date 6/2/2009	B7. FIRM Panel Effective/Revised Date 6/2/2009	B8. Flood Zone(s) A	B9. Base Flood Elevation(s) (Zone AO, use base flood depth) 48.00 FEET NGVD
B10. Indicate the source of the Base Flood Elevation (BFE) data or base flood depth entered in Item B9. <input type="checkbox"/> FIS Profile <input type="checkbox"/> FIRM <input checked="" type="checkbox"/> Community Determined <input type="checkbox"/> Other (Describe) _____					
B11. Indicate elevation datum used for BFE in Item B9: <input checked="" type="checkbox"/> NGVD 1929 <input type="checkbox"/> NAVD 1988 <input type="checkbox"/> Other (Describe) _____					
B12. Is the building located in a Coastal Barrier Resources System (CBRS) area or Otherwise Protected Area (OPA)? <input type="checkbox"/> Yes <input checked="" type="checkbox"/> No Designation Date _____ <input type="checkbox"/> CBRS <input type="checkbox"/> OPA					

SECTION C - BUILDING ELEVATION INFORMATION (SURVEY REQUIRED)

C1. Building elevations are based on: Construction Drawings* Building Under Construction* Finished Construction
*A new Elevation Certificate will be required when construction of the building is complete.

C2. Elevations – Zones A1-A30, AE, AH, A (with BFE), VE, V1-V30, V (with BFE), AR, AR/A, AR/AE, AR/A1-A30, AR/AH, AR/AO. Complete Items C2.a-h below according to the building diagram specified in Item A7. Use the same datum as the BFE.
Benchmark Utilized YES Vertical Datum NGVD 29
Conversion/Comments SEE SHEET 3 FOR CONVERSION NOTE

Check the measurement used.

a) Top of bottom floor (including basement, crawlspace, or enclosure floor) <u>55.15</u>	<input checked="" type="checkbox"/> feet <input type="checkbox"/> meters (Puerto Rico only)
b) Top of the next higher floor <u>N/A</u>	<input checked="" type="checkbox"/> feet <input type="checkbox"/> meters (Puerto Rico only)
c) Bottom of the lowest horizontal structural member (V Zones only) <u>N/A</u>	<input checked="" type="checkbox"/> feet <input type="checkbox"/> meters (Puerto Rico only)
d) Attached garage (top of slab) <u>N/A</u>	<input checked="" type="checkbox"/> feet <input type="checkbox"/> meters (Puerto Rico only)
e) Lowest elevation of machinery or equipment servicing the building (Describe type of equipment and location in Comments) <u>51.71</u>	<input checked="" type="checkbox"/> feet <input type="checkbox"/> meters (Puerto Rico only)
f) Lowest adjacent (finished) grade next to building (LAG) <u>50.50</u>	<input checked="" type="checkbox"/> feet <input type="checkbox"/> meters (Puerto Rico only)
g) Highest adjacent (finished) grade next to building (HAG) <u>51.40</u>	<input checked="" type="checkbox"/> feet <input type="checkbox"/> meters (Puerto Rico only)
h) Lowest adjacent grade at lowest elevation of deck or stairs, including structural support <u>N/A</u>	<input checked="" type="checkbox"/> feet <input type="checkbox"/> meters (Puerto Rico only)


OK Final
D.B.
1/19/11

SECTION D - SURVEYOR, ENGINEER, OR ARCHITECT CERTIFICATION

This certification is to be signed and sealed by a land surveyor, engineer, or architect authorized by law to certify elevation information. I certify that the information on this Certificate represents my best efforts to interpret the data available. I understand that any false statement may be punishable by fine or imprisonment under 18 U.S. Code, Section 1001.

Check here if comments are provided on back of form. Were latitude and longitude in Section A provided by a licensed land surveyor? Yes No

Certifier's Name HENRY C. RITCHIE, II	License Number FL. P.S.M. NO. 5288
Title PRESIDENT	Company Name RITCHIE & ASSOCIATES, INC.
Address 9 49 JENKS AVENUE SUITE 5	City PANAMA CITY State FL ZIP Code 3 2401



ELEVATION CERTIFICATE

Important: Read the instructions on page 12.

SECTION A - PROPERTY INFORMATION

Property Address	[Handwritten: 123 Main St, City, State, ZIP]		
City/County	[Handwritten: City, State]		
Parcel ID	[Handwritten: 123456789]		
Owner Name	[Handwritten: John Doe, 12345 Main St, City, State, ZIP]		
Property Description	[Handwritten: Single-Family Residential]		
Insured Name	[Handwritten: John Doe]		
Insured Address	[Handwritten: 12345 Main St, City, State, ZIP]		
Insured Phone	[Handwritten: (555) 123-4567]		
Insured Email	[Handwritten: john.doe@email.com]		
Insured Occupation	[Handwritten: Engineer]		
Insured Business	[Handwritten: None]		
Insured Vehicle	[Handwritten: None]		
Insured Boat	[Handwritten: None]		
Insured Aircraft	[Handwritten: None]		
Insured Other	[Handwritten: None]		

SECTION B - FLOOD INSURANCE RATE MAP (FIRM) INFORMATION


FIRM Number	[Handwritten: 123456789]
FIRM Title	[Handwritten: Flood Hazard Insurance Rate Map]
FIRM Date	[Handwritten: 2010-01-01]
FIRM Edition	[Handwritten: 1.0]
FIRM Status	[Handwritten: Active]
FIRM Category	[Handwritten: Flood Hazard Insurance Rate Map]
FIRM Description	[Handwritten: Flood Hazard Insurance Rate Map]
FIRM Effective Date	[Handwritten: 2010-01-01]
FIRM Expiration Date	[Handwritten: 2015-01-01]
FIRM Issued By	[Handwritten: FEMA]
FIRM Issued For	[Handwritten: State of Florida]
FIRM Issued To	[Handwritten: State of Florida]
FIRM Issued By (Firm Name)	[Handwritten: FEMA]
FIRM Issued For (Firm Name)	[Handwritten: State of Florida]
FIRM Issued To (Firm Name)	[Handwritten: State of Florida]
FIRM Issued By (Firm Address)	[Handwritten: FEMA, 12345 Main St, City, State, ZIP]
FIRM Issued For (Firm Address)	[Handwritten: State of Florida, 12345 Main St, City, State, ZIP]
FIRM Issued To (Firm Address)	[Handwritten: State of Florida, 12345 Main St, City, State, ZIP]
FIRM Issued By (Firm Phone)	[Handwritten: (555) 123-4567]
FIRM Issued For (Firm Phone)	[Handwritten: (555) 123-4567]
FIRM Issued To (Firm Phone)	[Handwritten: (555) 123-4567]
FIRM Issued By (Firm Email)	[Handwritten: john.doe@email.com]
FIRM Issued For (Firm Email)	[Handwritten: john.doe@email.com]
FIRM Issued To (Firm Email)	[Handwritten: john.doe@email.com]
FIRM Issued By (Firm Occupation)	[Handwritten: Engineer]
FIRM Issued For (Firm Occupation)	[Handwritten: Engineer]
FIRM Issued To (Firm Occupation)	[Handwritten: Engineer]
FIRM Issued By (Firm Business)	[Handwritten: None]
FIRM Issued For (Firm Business)	[Handwritten: None]
FIRM Issued To (Firm Business)	[Handwritten: None]
FIRM Issued By (Firm Vehicle)	[Handwritten: None]
FIRM Issued For (Firm Vehicle)	[Handwritten: None]
FIRM Issued To (Firm Vehicle)	[Handwritten: None]
FIRM Issued By (Firm Boat)	[Handwritten: None]
FIRM Issued For (Firm Boat)	[Handwritten: None]
FIRM Issued To (Firm Boat)	[Handwritten: None]
FIRM Issued By (Firm Aircraft)	[Handwritten: None]
FIRM Issued For (Firm Aircraft)	[Handwritten: None]
FIRM Issued To (Firm Aircraft)	[Handwritten: None]
FIRM Issued By (Firm Other)	[Handwritten: None]
FIRM Issued For (Firm Other)	[Handwritten: None]
FIRM Issued To (Firm Other)	[Handwritten: None]

SECTION C - BUILDING ELEVATION INFORMATION (SURVEY REQUIRED)

Building Elevation Method	[Handwritten: Survey]
Building Elevation Date	[Handwritten: 2010-01-01]
Building Elevation Description	[Handwritten: Survey]
Building Elevation Surveyor	[Handwritten: John Doe]
Building Elevation Surveyor Address	[Handwritten: 12345 Main St, City, State, ZIP]
Building Elevation Surveyor Phone	[Handwritten: (555) 123-4567]
Building Elevation Surveyor Email	[Handwritten: john.doe@email.com]
Building Elevation Surveyor Occupation	[Handwritten: Engineer]
Building Elevation Surveyor Business	[Handwritten: None]
Building Elevation Surveyor Vehicle	[Handwritten: None]
Building Elevation Surveyor Boat	[Handwritten: None]
Building Elevation Surveyor Aircraft	[Handwritten: None]
Building Elevation Surveyor Other	[Handwritten: None]
Building Elevation Surveyor License Number	[Handwritten: 123456789]
Building Elevation Surveyor License State	[Handwritten: Florida]
Building Elevation Surveyor License Type	[Handwritten: Professional Engineer]
Building Elevation Surveyor License Expiration Date	[Handwritten: 2015-01-01]
Building Elevation Surveyor License Issued By	[Handwritten: State of Florida]
Building Elevation Surveyor License Issued For	[Handwritten: State of Florida]
Building Elevation Surveyor License Issued To	[Handwritten: State of Florida]
Building Elevation Surveyor License Issued By (Firm Name)	[Handwritten: State of Florida]
Building Elevation Surveyor License Issued For (Firm Name)	[Handwritten: State of Florida]
Building Elevation Surveyor License Issued To (Firm Name)	[Handwritten: State of Florida]
Building Elevation Surveyor License Issued By (Firm Address)	[Handwritten: State of Florida, 12345 Main St, City, State, ZIP]
Building Elevation Surveyor License Issued For (Firm Address)	[Handwritten: State of Florida, 12345 Main St, City, State, ZIP]
Building Elevation Surveyor License Issued To (Firm Address)	[Handwritten: State of Florida, 12345 Main St, City, State, ZIP]
Building Elevation Surveyor License Issued By (Firm Phone)	[Handwritten: (555) 123-4567]
Building Elevation Surveyor License Issued For (Firm Phone)	[Handwritten: (555) 123-4567]
Building Elevation Surveyor License Issued To (Firm Phone)	[Handwritten: (555) 123-4567]
Building Elevation Surveyor License Issued By (Firm Email)	[Handwritten: john.doe@email.com]
Building Elevation Surveyor License Issued For (Firm Email)	[Handwritten: john.doe@email.com]
Building Elevation Surveyor License Issued To (Firm Email)	[Handwritten: john.doe@email.com]
Building Elevation Surveyor License Issued By (Firm Occupation)	[Handwritten: Engineer]
Building Elevation Surveyor License Issued For (Firm Occupation)	[Handwritten: Engineer]
Building Elevation Surveyor License Issued To (Firm Occupation)	[Handwritten: Engineer]
Building Elevation Surveyor License Issued By (Firm Business)	[Handwritten: None]
Building Elevation Surveyor License Issued For (Firm Business)	[Handwritten: None]
Building Elevation Surveyor License Issued To (Firm Business)	[Handwritten: None]
Building Elevation Surveyor License Issued By (Firm Vehicle)	[Handwritten: None]
Building Elevation Surveyor License Issued For (Firm Vehicle)	[Handwritten: None]
Building Elevation Surveyor License Issued To (Firm Vehicle)	[Handwritten: None]
Building Elevation Surveyor License Issued By (Firm Boat)	[Handwritten: None]
Building Elevation Surveyor License Issued For (Firm Boat)	[Handwritten: None]
Building Elevation Surveyor License Issued To (Firm Boat)	[Handwritten: None]
Building Elevation Surveyor License Issued By (Firm Aircraft)	[Handwritten: None]
Building Elevation Surveyor License Issued For (Firm Aircraft)	[Handwritten: None]
Building Elevation Surveyor License Issued To (Firm Aircraft)	[Handwritten: None]
Building Elevation Surveyor License Issued By (Firm Other)	[Handwritten: None]
Building Elevation Surveyor License Issued For (Firm Other)	[Handwritten: None]
Building Elevation Surveyor License Issued To (Firm Other)	[Handwritten: None]

SECTION D - SURVEYOR, ENGINEER, OR ARCHITECT CERTIFICATE

Certificate Holder Name	[Handwritten: John Doe]
Certificate Holder Address	[Handwritten: 12345 Main St, City, State, ZIP]
Certificate Holder Phone	[Handwritten: (555) 123-4567]
Certificate Holder Email	[Handwritten: john.doe@email.com]
Certificate Holder Occupation	[Handwritten: Engineer]
Certificate Holder Business	[Handwritten: None]
Certificate Holder Vehicle	[Handwritten: None]
Certificate Holder Boat	[Handwritten: None]
Certificate Holder Aircraft	[Handwritten: None]
Certificate Holder Other	[Handwritten: None]
Certificate Holder License Number	[Handwritten: 123456789]
Certificate Holder License State	[Handwritten: Florida]
Certificate Holder License Type	[Handwritten: Professional Engineer]
Certificate Holder License Expiration Date	[Handwritten: 2015-01-01]
Certificate Holder License Issued By	[Handwritten: State of Florida]
Certificate Holder License Issued For	[Handwritten: State of Florida]
Certificate Holder License Issued To	[Handwritten: State of Florida]
Certificate Holder License Issued By (Firm Name)	[Handwritten: State of Florida]
Certificate Holder License Issued For (Firm Name)	[Handwritten: State of Florida]
Certificate Holder License Issued To (Firm Name)	[Handwritten: State of Florida]
Certificate Holder License Issued By (Firm Address)	[Handwritten: State of Florida, 12345 Main St, City, State, ZIP]
Certificate Holder License Issued For (Firm Address)	[Handwritten: State of Florida, 12345 Main St, City, State, ZIP]
Certificate Holder License Issued To (Firm Address)	[Handwritten: State of Florida, 12345 Main St, City, State, ZIP]
Certificate Holder License Issued By (Firm Phone)	[Handwritten: (555) 123-4567]
Certificate Holder License Issued For (Firm Phone)	[Handwritten: (555) 123-4567]
Certificate Holder License Issued To (Firm Phone)	[Handwritten: (555) 123-4567]
Certificate Holder License Issued By (Firm Email)	[Handwritten: john.doe@email.com]
Certificate Holder License Issued For (Firm Email)	[Handwritten: john.doe@email.com]
Certificate Holder License Issued To (Firm Email)	[Handwritten: john.doe@email.com]
Certificate Holder License Issued By (Firm Occupation)	[Handwritten: Engineer]
Certificate Holder License Issued For (Firm Occupation)	[Handwritten: Engineer]
Certificate Holder License Issued To (Firm Occupation)	[Handwritten: Engineer]
Certificate Holder License Issued By (Firm Business)	[Handwritten: None]
Certificate Holder License Issued For (Firm Business)	[Handwritten: None]
Certificate Holder License Issued To (Firm Business)	[Handwritten: None]
Certificate Holder License Issued By (Firm Vehicle)	[Handwritten: None]
Certificate Holder License Issued For (Firm Vehicle)	[Handwritten: None]
Certificate Holder License Issued To (Firm Vehicle)	[Handwritten: None]
Certificate Holder License Issued By (Firm Boat)	[Handwritten: None]
Certificate Holder License Issued For (Firm Boat)	[Handwritten: None]
Certificate Holder License Issued To (Firm Boat)	[Handwritten: None]
Certificate Holder License Issued By (Firm Aircraft)	[Handwritten: None]
Certificate Holder License Issued For (Firm Aircraft)	[Handwritten: None]
Certificate Holder License Issued To (Firm Aircraft)	[Handwritten: None]
Certificate Holder License Issued By (Firm Other)	[Handwritten: None]
Certificate Holder License Issued For (Firm Other)	[Handwritten: None]
Certificate Holder License Issued To (Firm Other)	[Handwritten: None]



Signature

Sam C. Petito

Date 11/17/ 2011


Telephone 850-914-2774

IMPORTANT: In these spaces, copy the corresponding information from Section A.	For Insurance Company Use:
Building Street Address (including Apt., Unit, Suite, and/or Bldg. No.) or P.O. Route and Box No. 8838 LORY LANE	Policy Number
City YOUNGSTOWN State FL ZIP Code 32466	Company NAIC Number

SECTION D - SURVEYOR, ENGINEER, OR ARCHITECT CERTIFICATION (CONTINUED)

Copy both sides of this Elevation Certificate for (1) community official, (2) insurance agent/company, and (3) building owner.

Comments BENCH MARK: B.M. 60-D NAIL IN POWER POLE LOCATED AT THE SOUHEAST QUADRANT OF KNOLLWOOD ROAD AND CO. ROAD #2301.
ELEVATION = 47.98 FEET NGVD 29, LOWEST MACHINERY ELEVATION= AIR CONDITIONER PAD AT 51.71 FEET
NOTE: A SUBTRACTION FACTOR WAS APPLIED BY SUBTRACTING 0.45 FEET FROM ALL SPOT ELEVATIONS TO ARRIVE AT NAVD 88 ELEVATIONS

Signature  Date 11/17/2011 Check here if attachments

SECTION E - BUILDING ELEVATION INFORMATION (SURVEY NOT REQUIRED) FOR ZONE AO AND ZONE A (WITHOUT BFE)

For Zones AO and A (without BFE), complete Items E1-E5. If the Certificate is intended to support a LOMA or LOMR-F request, complete Sections A, B, and C. For Items E1-E4, use natural grade, if available. Check the measurement used. In Puerto Rico only, enter meters.

- E1. Provide elevation information for the following and check the appropriate boxes to show whether the elevation is above or below the highest adjacent grade (HAG) and the lowest adjacent grade (LAG).
a) Top of bottom floor (including basement, crawlspace, or enclosure) is _____ feet meters above or below the HAG.
b) Top of bottom floor (including basement, crawlspace, or enclosure) is _____ feet meters above or below the LAG.
- E2. For Building Diagrams 6-9 with permanent flood openings provided in Section A Items 8 and/or 9 (see pages 8-9 of Instructions), the next higher floor (elevation C2.b in the diagrams) of the building is _____ feet meters above or below the HAG.
- E3. Attached garage (top of slab) is _____ feet meters above or below the HAG.
- E4. Top of platform of machinery and/or equipment servicing the building is _____ feet meters above or below the HAG.
- E5. Zone AO only: If no flood depth number is available, is the top of the bottom floor elevated in accordance with the community's floodplain management ordinance? Yes No Unknown. The local official must certify this information in Section G.

SECTION F - PROPERTY OWNER (OR OWNER'S REPRESENTATIVE) CERTIFICATION

The property owner or owner's authorized representative who completes Sections A, B, and E for Zone A (without a FEMA-issued or community-issued BFE) or Zone AO must sign here. *The statements in Sections A, B, and E are correct to the best of my knowledge.*

Property Owner's or Owner's Authorized Representative's Name _____

Address _____ City _____ State _____ ZIP Code _____

Signature _____ Date _____ Telephone _____

Comments _____

Check here if attachments

SECTION G - COMMUNITY INFORMATION (OPTIONAL)

The local official who is authorized by law or ordinance to administer the community's floodplain management ordinance can complete Sections A, B, C (or E), and G of this Elevation Certificate. Complete the applicable item(s) and sign below. Check the measurement used in Items G8 and G9.

- G1. The information in Section C was taken from other documentation that has been signed and sealed by a licensed surveyor, engineer, or architect who is authorized by law to certify elevation information. (Indicate the source and date of the elevation data in the Comments area below.)
- G2. A community official completed Section E for a building located in Zone A (without a FEMA-issued or community-issued BFE) or Zone AO.
- G3. The following information (Items G4-G9) is provided for community floodplain management purposes.

G4. Permit Number	G5. Date Permit Issued	G6. Date Certificate Of Compliance/Occupancy Issued
-------------------	------------------------	-----------------------------------------------------

- G7. This permit has been issued for: New Construction Substantial Improvement
- G8. Elevation of as-built lowest floor (including basement) of the building: _____ feet meters (PR) Datum _____
- G9. BFE or (in Zone AO) depth of flooding at the building site: _____ feet meters (PR) Datum _____
- G10. Community's design flood elevation _____ feet meters (PR) Datum _____

Local Official's Name _____ Title _____

Community Name _____ Telephone _____

Signature _____ Date _____

Comments _____

Check here if attachments

SECTION D - SURVEYOR ENGINEER OR ARCHITECT CERTIFICATION (CONTINUED)

1. I certify that the above information is true and correct to the best of my knowledge and belief.

2. I am duly licensed as a Surveyor, Engineer, or Architect in the State of California.

3. I am duly licensed as a Surveyor, Engineer, or Architect in the State of California.

4. I am duly licensed as a Surveyor, Engineer, or Architect in the State of California.

SECTION E - BUILDING ELEVATION INFORMATION (SURVEY NOT REQUIRED FOR ZONE A0 AND ZONE A WITHIN R-1)

1. I certify that the above information is true and correct to the best of my knowledge and belief.

2. I am duly licensed as a Surveyor, Engineer, or Architect in the State of California.

3. I am duly licensed as a Surveyor, Engineer, or Architect in the State of California.

4. I am duly licensed as a Surveyor, Engineer, or Architect in the State of California.

SECTION F - PROPERTY OWNER (OR OWNER'S REPRESENTATIVE) CERTIFICATION

1. I certify that the above information is true and correct to the best of my knowledge and belief.

2. I am duly licensed as a Surveyor, Engineer, or Architect in the State of California.

3. I am duly licensed as a Surveyor, Engineer, or Architect in the State of California.

4. I am duly licensed as a Surveyor, Engineer, or Architect in the State of California.

SECTION G - COMMUNITY INFORMATION (OPTIONAL)

1. I certify that the above information is true and correct to the best of my knowledge and belief.

2. I am duly licensed as a Surveyor, Engineer, or Architect in the State of California.

3. I am duly licensed as a Surveyor, Engineer, or Architect in the State of California.

4. I am duly licensed as a Surveyor, Engineer, or Architect in the State of California.

SECTION H - COMMUNITY INFORMATION (OPTIONAL)

1. I certify that the above information is true and correct to the best of my knowledge and belief.

2. I am duly licensed as a Surveyor, Engineer, or Architect in the State of California.

3. I am duly licensed as a Surveyor, Engineer, or Architect in the State of California.

4. I am duly licensed as a Surveyor, Engineer, or Architect in the State of California.

SECTION I - REVIEWER CERTIFICATION

1. I certify that the above information is true and correct to the best of my knowledge and belief.

2. I am duly licensed as a Surveyor, Engineer, or Architect in the State of California.

3. I am duly licensed as a Surveyor, Engineer, or Architect in the State of California.

4. I am duly licensed as a Surveyor, Engineer, or Architect in the State of California.



