

ELEVATION CERTIFICATE

811-1323

OMB No. 1660-0008
Expires March 31, 2012

Important: Read the instructions on pages 1-9.

SECTION A - PROPERTY INFORMATION

A1. Building Owner's Name CHARLEY BUNDY, ETUX		For Insurance Company Use:
A2. Building Street Address (including Apt., Unit, Suite, and/or Bldg. No.) or P.O. Route and Box No. 7221 S. LAGOON DRIVE		Policy Number
City PANAMA CITY BEACH, State FL ZIP Code 32408		Company NAIC Number
A3. Property Description (Lot and Block Numbers, Tax Parcel Number, Legal Description, etc.) LOT 12, BLOCK 12, HOLIDAY BEACH UNIT FIFTEEN;P.I.D. 30808-307-000;O.R.B. 3297, PG. 236.		
A4. Building Use (e.g., Residential, Non-Residential, Addition, Accessory, etc.) RESIDENTIAL		
A5. Latitude/Longitude: Lat. 30.16077 DEGREES Long. 85.77326 DEGREES		Horizontal Datum: <input type="checkbox"/> NAD 1927 <input checked="" type="checkbox"/> NAD 1983
A6. Attach at least 2 photographs of the building if the Certificate is being used to obtain flood insurance.		
A7. Building Diagram Number 1B		
A8. For a building with a crawlspace or enclosure(s):		A9. For a building with an attached garage:
a) Square footage of crawlspace or enclosure(s) N/A sq ft		a) Square footage of attached garage 627 sq ft
b) No. of permanent flood openings in the crawlspace or enclosure(s) within 1.0 foot above adjacent grade 0		b) No. of permanent flood openings in the attached garage within 1.0 foot above adjacent grade 4
c) Total net area of flood openings in A8.b 0 sq in		c) Total net area of flood openings in A9.b 534 sq in
d) Engineered flood openings? <input type="checkbox"/> Yes <input checked="" type="checkbox"/> No		d) Engineered flood openings? <input checked="" type="checkbox"/> Yes <input checked="" type="checkbox"/> No

SECTION B - FLOOD INSURANCE RATE MAP (FIRM) INFORMATION

B1. NFIP Community Name & Community Number BAY COUNTY 120004		B2. County Name BAY		B3. State FL	
B4. Map/Panel Number 12005C0317	B5. Suffix H	B6. FIRM Index Date 06/02/09	B7. FIRM Panel Effective/Revised Date 06/02/09	B8. Flood Zone(s) AE	B9. Base Flood Elevation(s) (Zone AO, use base flood depth) 8'
B10. Indicate the source of the Base Flood Elevation (BFE) data or base flood depth entered in Item B9. <input type="checkbox"/> FIS Profile <input checked="" type="checkbox"/> FIRM <input type="checkbox"/> Community Determined <input type="checkbox"/> Other (Describe) _____					
B11. Indicate elevation datum used for BFE in Item B9: <input type="checkbox"/> NGVD 1929 <input checked="" type="checkbox"/> NAVD 1988 <input type="checkbox"/> Other (Describe) _____					
B12. Is the building located in a Coastal Barrier Resources System (CBRS) area or Otherwise Protected Area (OPA)? <input type="checkbox"/> Yes <input checked="" type="checkbox"/> No Designation Date _____ <input type="checkbox"/> CBRS <input type="checkbox"/> OPA					

SECTION C - BUILDING ELEVATION INFORMATION (SURVEY REQUIRED)

C1. Building elevations are based on: Construction Drawings* Building Under Construction* Finished Construction
*A new Elevation Certificate will be required when construction of the building is complete.


C2. Elevations - Zones A1-A30, AE, AH, A (with BFE), VE, V1-V30, V (with BFE), AR, AR/A, AR/AE, AR/A1-A30, AR/AH, AR/AO. Complete Items C2.a-h below according to the building diagram specified in Item A7. Use the same datum as the BFE.
Benchmark Utilized BE0764 Vertical Datum NAVD88
Conversion/Comments NGVD29=15.492' NAVD88=15.02'


Check the measurement used.

a) Top of bottom floor (including basement, crawlspace, or enclosure floor) 9.10	<input checked="" type="checkbox"/> feet <input type="checkbox"/> meters (Puerto Rico only)
b) Top of the next higher floor 19.35	<input checked="" type="checkbox"/> feet <input type="checkbox"/> meters (Puerto Rico only)
c) Bottom of the lowest horizontal structural member (V Zones only) N/A	<input type="checkbox"/> feet <input type="checkbox"/> meters (Puerto Rico only)
d) Attached garage (top of slab) 7.77	<input checked="" type="checkbox"/> feet <input type="checkbox"/> meters (Puerto Rico only)
e) Lowest elevation of machinery or equipment servicing the building (Describe type of equipment and location in Comments) 9.10	<input checked="" type="checkbox"/> feet <input type="checkbox"/> meters (Puerto Rico only)
f) Lowest adjacent (finished) grade next to building (LAG) 5.6	<input checked="" type="checkbox"/> feet <input type="checkbox"/> meters (Puerto Rico only)
g) Highest adjacent (finished) grade next to building (HAG) 6.2	<input checked="" type="checkbox"/> feet <input type="checkbox"/> meters (Puerto Rico only)
h) Lowest adjacent grade at lowest elevation of deck or stairs, including structural support N/A	<input type="checkbox"/> feet <input type="checkbox"/> meters (Puerto Rico only)


SECTION D - SURVEYOR, ENGINEER, OR ARCHITECT CERTIFICATION

This certification is to be signed and sealed by a land surveyor, engineer, or architect authorized by law to certify elevation information. I certify that the information on this Certificate represents my best efforts to interpret the data available. I understand that any false statement may be punishable by fine or imprisonment under 18 U.S. Code, Section 1001.
Check here if comments are provided on back of form. Were latitude and longitude in Section A provided by a licensed land surveyor? Yes No

Certifier's Name MARK C. DRAGON	License Number FL LS 4842
Title SURVEYOR & MAPPER	Company Name DRAGON LAND SURVEY, INC.
Address 5328 CHERRY STREET	City PARKER, State FL ZIP Code 32404
Signature 	Date 03/11/13 Telephone (850) 763-7997


3/12/13
FL LS No 4842

W. J. ...



MEMORANDUM FOR THE DIRECTOR, FBI (100-388610) FROM SAC, NEW YORK (100-100000) (P)

RE: [Illegible] (NY 100-100000) (100-388610)

On 4/14/64, [Illegible] advised that [Illegible] had been contacted by [Illegible] who stated that [Illegible] was currently residing at [Illegible] address. [Illegible] stated that [Illegible] was a [Illegible] and was currently working for [Illegible] company. [Illegible] stated that [Illegible] was a [Illegible] and was currently working for [Illegible] company. [Illegible] stated that [Illegible] was a [Illegible] and was currently working for [Illegible] company.

It is noted that [Illegible] was previously identified as a [Illegible] in a report dated [Illegible] at [Illegible] location. [Illegible] stated that [Illegible] was a [Illegible] and was currently working for [Illegible] company. [Illegible] stated that [Illegible] was a [Illegible] and was currently working for [Illegible] company.

It is noted that [Illegible] was previously identified as a [Illegible] in a report dated [Illegible] at [Illegible] location. [Illegible] stated that [Illegible] was a [Illegible] and was currently working for [Illegible] company. [Illegible] stated that [Illegible] was a [Illegible] and was currently working for [Illegible] company.

It is noted that [Illegible] was previously identified as a [Illegible] in a report dated [Illegible] at [Illegible] location. [Illegible] stated that [Illegible] was a [Illegible] and was currently working for [Illegible] company. [Illegible] stated that [Illegible] was a [Illegible] and was currently working for [Illegible] company.

It is noted that [Illegible] was previously identified as a [Illegible] in a report dated [Illegible] at [Illegible] location. [Illegible] stated that [Illegible] was a [Illegible] and was currently working for [Illegible] company. [Illegible] stated that [Illegible] was a [Illegible] and was currently working for [Illegible] company.

It is noted that [Illegible] was previously identified as a [Illegible] in a report dated [Illegible] at [Illegible] location. [Illegible] stated that [Illegible] was a [Illegible] and was currently working for [Illegible] company. [Illegible] stated that [Illegible] was a [Illegible] and was currently working for [Illegible] company.

It is noted that [Illegible] was previously identified as a [Illegible] in a report dated [Illegible] at [Illegible] location. [Illegible] stated that [Illegible] was a [Illegible] and was currently working for [Illegible] company. [Illegible] stated that [Illegible] was a [Illegible] and was currently working for [Illegible] company.


It is noted that [Illegible] was previously identified as a [Illegible] in a report dated [Illegible] at [Illegible] location. [Illegible] stated that [Illegible] was a [Illegible] and was currently working for [Illegible] company. [Illegible] stated that [Illegible] was a [Illegible] and was currently working for [Illegible] company.

IMPORTANT: In these spaces, copy the corresponding information from Section A.	For Insurance Company Use:
Building Street Address (including Apt., Unit, Suite, and/or Bldg. No.) or P.O. Route and Box No. 7221 S. LAGOON DRIVE	Policy Number
City PANAMA CITY BEACH, State FL ZIP Code 32408	Company NAIC Number

SECTION D - SURVEYOR, ENGINEER, OR ARCHITECT CERTIFICATION (CONTINUED)

Copy both sides of this Elevation Certificate for (1) community official, (2) insurance agent/company, and (3) building owner.

Comments THE CONVERSION FROM NGVD29 TO NAVD88 WAS PROVIDED BY VERTCON OF THE NGS WEBSITE. THE EQUIPMENT LISTED IN ITEM C2e IS AN AIR CONDITIONER. THREE OF THE FIVE FLOOD VENTS ARE ENGINEERED FLOOD OPENINGS, SMART VENT MODEL NO. 1540-510 AND ARE EACH CERTIFIED TO PROTECT 200 SQUARE FEET.

Signature  Date 03/11/13 Check here if attachments

SECTION E - BUILDING ELEVATION INFORMATION (SURVEY NOT REQUIRED) FOR ZONE AO AND ZONE A (WITHOUT BFE)

For Zones AO and A (without BFE), complete Items E1-E5. If the Certificate is intended to support a LOMA or LOMR-F request, complete Sections A, B, and C. For Items E1-E4, use natural grade, if available. Check the measurement used. In Puerto Rico only, enter meters.

- E1. Provide elevation information for the following and check the appropriate boxes to show whether the elevation is above or below the highest adjacent grade (HAG) and the lowest adjacent grade (LAG).
 a) Top of bottom floor (including basement, crawlspace, or enclosure) is _____ feet meters above or below the HAG.
 b) Top of bottom floor (including basement, crawlspace, or enclosure) is _____ feet meters above or below the LAG.
- E2. For Building Diagrams 6-9 with permanent flood openings provided in Section A Items 8 and/or 9 (see pages 8-9 of Instructions), the next higher floor (elevation C2.b in the diagrams) of the building is _____ feet meters above or below the HAG.
- E3. Attached garage (top of slab) is _____ feet meters above or below the HAG.
- E4. Top of platform of machinery and/or equipment servicing the building is _____ feet meters above or below the HAG.
- E5. Zone AO only: If no flood depth number is available, is the top of the bottom floor elevated in accordance with the community's floodplain management ordinance? Yes No Unknown. The local official must certify this information in Section G.

SECTION F - PROPERTY OWNER (OR OWNER'S REPRESENTATIVE) CERTIFICATION

The property owner or owner's authorized representative who completes Sections A, B, and E for Zone A (without a FEMA-issued or community-issued BFE) or Zone AO must sign here. *The statements in Sections A, B, and E are correct to the best of my knowledge.*

Property Owner's or Owner's Authorized Representative's Name _____

Address _____	City _____	State _____	ZIP Code _____
Signature _____	Date _____	Telephone _____	
Comments _____			

Check here if attachments

SECTION G - COMMUNITY INFORMATION (OPTIONAL)

The local official who is authorized by law or ordinance to administer the community's floodplain management ordinance can complete Sections A, B, C (or E), and G of this Elevation Certificate. Complete the applicable item(s) and sign below. Check the measurement used in Items G8 and G9.

- G1. The information in Section C was taken from other documentation that has been signed and sealed by a licensed surveyor, engineer, or architect who is authorized by law to certify elevation information. (Indicate the source and date of the elevation data in the Comments area below.)
- G2. A community official completed Section E for a building located in Zone A (without a FEMA-issued or community-issued BFE) or Zone AO.
- G3. The following information (Items G4-G9) is provided for community floodplain management purposes.

G4. Permit Number B11-1323	G5. Date Permit Issued 1-6-12	G6. Date Certificate Of Compliance/Occupancy Issued
--------------------------------------	---	---

- G7. This permit has been issued for: New Construction Substantial Improvement
- G8. Elevation of as-built lowest floor (including basement) of the building: _____ feet meters (PR) Datum _____
- G9. BFE or (in Zone AO) depth of flooding at the building site: _____ feet meters (PR) Datum _____
- G10. Community's design flood elevation _____ feet meters (PR) Datum _____

Local Official's Name _____	Title _____
Community Name _____	Telephone _____
Signature _____	Date _____
Comments Approved for final. D.S. 3/14/13	

Check here if attachments

Building Photographs

See Instructions for Item A6.

Building Street Address (including Apt., Unit, Suite, and/or Bldg. No.) or P.O. Route and Box No. 7221 S. LAGOON DRIVE	For Insurance Company Use: Policy Number
City PANAMA CITY BEACH, State FL ZIP Code 32408	Company NAIC Number

If using the Elevation Certificate to obtain NFIP flood insurance, affix at least two building photographs below according to the instructions for Item A6. Identify all photographs with: date taken; "Front View" and "Rear View"; and, if required, "Right Side View" and "Left Side View." If submitting more photographs than will fit on this page, use the Continuation Page, following.

FRONT VIEW 12/27/12



Building Photographs

Continuation Page

Building Street Address (including Apt., Unit, Suite, and/or Bldg. No.) or P.O. Route and Box No. 7221 S. LAGOON DRIVE	For Insurance Company Use: Policy Number
City PANAMA CITY BEACH, State FL ZIP Code 32408	Company NAIC Number
If submitting more photographs than will fit on the preceding page, affix the additional photographs below. Identify all photographs with: date taken; "Front View" and "Rear View"; and, if required, "Right Side View" and "Left Side View."	

LEFT SIDE and REAR VIEW
3/12/2013



Right Side View
3/12/2013

