

ELEVATION CERTIFICATE

IMPORTANT: Follow the instructions on pages 1-9.

OMB No. 1660-0008
 Expiration Date: July 31, 2015

SECTION A - PROPERTY INFORMATION

FOR INSURANCE COMPANY USE

| | | |
|---|-----------------|--|
| A1. Building Owner's Name GINGER TAYLOR | | Policy Number: |
| A2. Building Street Address (including Apt., Unit, Suite, and/or Bldg. No.) or P.O. Route and Box No. 1405 GRAHAM LANE | | Company NAIC Number: |
| City PANAMA CITY | State FL | ZIP Code 32405 |
| A3. Property Description (Lot and Block Numbers, Tax Parcel Number, Legal Description, etc.) LOT 10, HIDDEN RIDGE REPLAT | | |
| A4. Building Use (e.g., Residential, Non-Residential, Addition, Accessory, etc.) RESIDENTIAL | | |
| A5. Latitude/Longitude: Lat. 30°14'14.79"N Long. 85°36'46.20"W Horizontal Datum: <input type="checkbox"/> NAD 1927 <input checked="" type="checkbox"/> NAD 1983 | | |
| A6. Attach at least 2 photographs of the building if the Certificate is being used to obtain flood insurance. | | |
| A7. Building Diagram Number 1-A | | |
| A8. For a building with a crawlspace or enclosure(s): | | A9. For a building with an attached garage: |
| a) Square footage of crawlspace or enclosure(s) NA sq ft | | a) Square footage of attached garage 465 sq ft |
| b) Number of permanent flood openings in the crawlspace or enclosure(s) within 1.0 foot above adjacent grade NA | | b) Number of permanent flood openings in the attached garage within 1.0 foot above adjacent grade 0 |
| c) Total net area of flood openings in A8.b NA sq in | | c) Total net area of flood openings in A9.b 0 sq in |
| d) Engineered flood openings? <input type="checkbox"/> Yes <input type="checkbox"/> No | | d) Engineered flood openings? <input type="checkbox"/> Yes <input type="checkbox"/> No |

SECTION B - FLOOD INSURANCE RATE MAP (FIRM) INFORMATION

| | | | | | |
|---|------------------------|--|--|-------------------------------|--|
| B1. NFIP Community Name & Community Number BAY COUNTY UNINCORPORATED AREA 120004 | | B2. County Name BAY | | B3. State FL | |
| B4. Map/Panel Number 12005C0351 | B5. Suffix H | B6. FIRM Index Date 06/02/2009 | B7. FIRM Panel Effective/Revised Date 06/02/2009 | B8. Flood Zone(s) A | B9. Base Flood Elevation(s) (Zone AO, use base flood depth) 22.0 |
| B10. Indicate the source of the Base Flood Elevation (BFE) data or base flood depth entered in Item B9: <input type="checkbox"/> FIS Profile <input type="checkbox"/> FIRM <input checked="" type="checkbox"/> Community Determined <input type="checkbox"/> Other/Source: _____ | | | | | |
| B11. Indicate elevation datum used for BFE in Item B9: <input type="checkbox"/> NGVD 1929 <input checked="" type="checkbox"/> NAVD 1988 <input type="checkbox"/> Other/Source: _____ | | | | | |
| B12. Is the building located in a Coastal Barrier Resources System (CBRS) area or Otherwise Protected Area (OPA)? <input type="checkbox"/> Yes <input checked="" type="checkbox"/> No Designation Date: _____ / _____ / _____ <input type="checkbox"/> CBRS <input type="checkbox"/> OPA | | | | | |

SECTION C - BUILDING ELEVATION INFORMATION (SURVEY REQUIRED)

C1. Building elevations are based on: Construction Drawings* Building Under Construction* Finished Construction
 *A new Elevation Certificate will be required when construction of the building is complete.

C2. Elevations - Zones A1-A30, AE, AH, A (with BFE), VE, V1-V30, V (with BFE), AR, AR/A, AR/AE, AR/A1-A30, AR/AH, AR/AO. Complete Items C2.a-h below according to the building diagram specified in Item A7. In Puerto Rico only, enter meters.

Benchmark Utilized: **RM 351-1** Vertical Datum: **NAVD 1988**

Indicate elevation datum used for the elevations in items a) through h) below. NGVD 1929 NAVD 1988 Other/Source: _____
 Datum used for building elevations must be the same as that used for the BFE.

Check the measurement used.

| | | |
|--|-------------|---|
| a) Top of bottom floor (including basement, crawlspace, or enclosure floor) | <u>25.3</u> | <input type="checkbox"/> feet <input type="checkbox"/> meters |
| b) Top of the next higher floor | <u>NA</u> | <input type="checkbox"/> feet <input type="checkbox"/> meters |
| c) Bottom of the lowest horizontal structural member (V Zones only) | <u>NA</u> | <input type="checkbox"/> feet <input type="checkbox"/> meters |
| d) Attached garage (top of slab) | <u>24.7</u> | <input type="checkbox"/> feet <input type="checkbox"/> meters |
| e) Lowest elevation of machinery or equipment servicing the building (Describe type of equipment and location in Comments) | <u>24.6</u> | <input type="checkbox"/> feet <input type="checkbox"/> meters |
| f) Lowest adjacent (finished) grade next to building (LAG) | <u>23.9</u> | <input type="checkbox"/> feet <input type="checkbox"/> meters |
| g) Highest adjacent (finished) grade next to building (HAG) | <u>24.5</u> | <input type="checkbox"/> feet <input type="checkbox"/> meters |
| h) Lowest adjacent grade at lowest elevation of deck or stairs, including structural support | <u>NA</u> | <input type="checkbox"/> feet <input type="checkbox"/> meters |

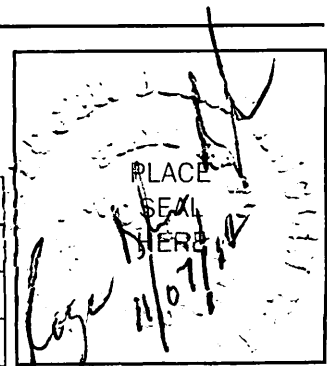
SECTION D - SURVEYOR, ENGINEER, OR ARCHITECT CERTIFICATION


This certification is to be signed and sealed by a land surveyor, engineer, or architect authorized by law to certify elevation information. I certify that the information on this Certificate represents my best efforts to interpret the data available. I understand that any false statement may be punishable by fine or imprisonment under 18 U.S. Code, Section 1001.

Check here if comments are provided on back of form. Check here if attachments.

Were latitude and longitude in Section A provided by a licensed land surveyor? Yes No

| | | | |
|---|--|------------------------------------|--------------------------|
| Certifier's Name ROGER BLAIN ANGLIN | | License Number 5521 | |
| Title LAND SURVEYOR | Company Name ANGLIN LAND SURVEYING | | |
| Address 3712 CORNELIA LANE | City PANAMA CITY | State FL | ZIP Code 32409 |
| Signature | Date 07/07/2014 | Telephone (850) 271-4055 | |





Faint, mostly illegible text covering the majority of the page, appearing to be a document or report with various sections and headings.

Faint text centered at the bottom of the page, possibly a signature or a reference code.


ELEVATION CERTIFICATE, page 2

| | | | | |
|---|-------------|-------------------|----------------------------------|--|
| IMPORTANT: In these spaces, copy the corresponding information from Section A. | | | FOR INSURANCE COMPANY USE | |
| Building Street Address (including Apt., Unit, Suite, and/or Bldg. No.) or P.O. Route and Box No. 1405 GRAHAM LANE | | | Policy Number: | |
| City PANAMA CITY | State FL | ZIP Code 32405 | Company NAIC Number: | |

SECTION D – SURVEYOR, ENGINEER, OR ARCHITECT CERTIFICATION (CONTINUED)

Copy both sides of this Elevation Certificate for (1) community official, (2) insurance agent/company, and (3) building owner.

Comments EQUIPMENT SERVICING BUILDING IS AN AIR CONDITIONER UNIT.

Signature  Date 11/07/2014

SECTION E – BUILDING ELEVATION INFORMATION (SURVEY NOT REQUIRED) FOR ZONE AO AND ZONE A (WITHOUT BFE)

For Zones AO and A (without BFE), complete Items E1–E5. If the Certificate is intended to support a LOMA or LOMR-F request, complete Sections A, B, and C. For Items E1–E4, use natural grade, if available. Check the measurement used. In Puerto Rico only, enter meters.

- E1. Provide elevation information for the following and check the appropriate boxes to show whether the elevation is above or below the highest adjacent grade (HAG) and the lowest adjacent grade (LAG).
 - a) Top of bottom floor (including basement, crawlspace, or enclosure) is _____ . _____ feet meters above or below the HAG.
 - b) Top of bottom floor (including basement, crawlspace, or enclosure) is _____ . _____ feet meters above or below the LAG.
- E2. For Building Diagrams 6–9 with permanent flood openings provided in Section A Items 8 and/or 9 (see pages 8–9 of Instructions), the next higher floor (elevation C2.b in the diagrams) of the building is _____ . _____ feet meters above or below the HAG.
- E3. Attached garage (top of slab) is _____ . _____ feet meters above or below the HAG.
- E4. Top of platform of machinery and/or equipment servicing the building is _____ . _____ feet meters above or below the HAG.
- E5. Zone AO only: If no flood depth number is available, is the top of the bottom floor elevated in accordance with the community's floodplain management ordinance? Yes No Unknown. The local official must certify this information in Section G.

SECTION F – PROPERTY OWNER (OR OWNER'S REPRESENTATIVE) CERTIFICATION

The property owner or owner's authorized representative who completes Sections A, B, and E for Zone A (without a FEMA-issued or community-issued BFE) or Zone AO must sign here. The statements in Sections A, B, and E are correct to the best of my knowledge.

Property Owner or Owner's Authorized Representative's Name _____

| | | | |
|-----------------|------------|-----------------|----------------|
| Address _____ | City _____ | State _____ | ZIP Code _____ |
| Signature _____ | Date _____ | Telephone _____ | |

Comments _____

Check here if attachments.

SECTION G – COMMUNITY INFORMATION (OPTIONAL)

The local official who is authorized by law or ordinance to administer the community's floodplain management ordinance can complete Sections A, B, C (or E), and G of this Elevation Certificate. Complete the applicable item(s) and sign below. Check the measurement used in Items G8–G10. In Puerto Rico only, enter meters.

- G1. The information in Section C was taken from other documentation that has been signed and sealed by a licensed surveyor, engineer, or architect who is authorized by law to certify elevation information. (Indicate the source and date of the elevation data in the Comments area below.)
- G2. A community official completed Section E for a building located in Zone A (without a FEMA-issued or community-issued BFE) or Zone AO.
- G3. The following information (Items G4–G10) is provided for community floodplain management purposes.

| | | |
|---------------------------------------|--|---|
| G4. Permit Number RB14-0359 | G5. Date Permit Issued 4-21-14 | G6. Date Certificate Of Compliance/Occupancy Issued 12-4-14 |
|---------------------------------------|--|---|

G7. This permit has been issued for: New Construction Substantial Improvement

G8. Elevation of as-built lowest floor (including basement) of the building: _____ . _____ feet meters Datum _____

G9. BFE or (in Zone AO) depth of flooding at the building site: _____ . _____ feet meters Datum _____

G10. Community's design flood elevation: _____ . _____ feet meters Datum _____

Local Official's Name _____ Title _____

Community Name _____ Telephone _____

Signature **D.S. 11/12/14** Date _____

Comments **Approved for flood purposes.**

Check here if attachments.

See Instructions for Item A6.

| | | | |
|---|-------------|-------------------|---------------------------|
| IMPORTANT: In these spaces, copy the corresponding information from Section A. | | | FOR INSURANCE COMPANY USE |
| Building Street Address (including Apt., Unit, Suite, and/or Bldg. No.) or P.O. Route and Box No. 1405 GRAHAM LANE | | | Policy Number: |
| City PANAMA CITY | State FL | ZIP Code 32405 | Company NAIC Number: |

If using the Elevation Certificate to obtain NFIP flood insurance, affix at least 2 building photographs below according to the instructions for Item A6. Identify all photographs with date taken; "Front View" and "Rear View"; and, if required, "Right Side View" and "Left Side View." When applicable, photographs must show the foundation with representative examples of the flood openings or vents, as indicated in Section A8. If submitting more photographs than will fit on this page, use the Continuation Page.

*Front View
11/07/12*



*Rear View
11/07/12*

