

ELEVATION CERTIFICATE

Important: Read the instructions on pages 1-9.

OMB No. 1660-0008
 Expiration Date: July 31, 2015

SECTION A - PROPERTY INFORMATION

FOR INSURANCE COMPANY USE

A1. Building Owner's Name LYLE HARTKA	Policy Number:
A2. Building Street Address (including Apt., Unit, Suite, and/or Bldg. No.) or P.O. Route and Box No. 1957 ALLISON AVENUE SITE # 152	Company NAIC Number:
City PANAMA CITY BEACH State FL ZIP Code 32407	

A3. Property Description (Lot and Block Numbers, Tax Parcel Number, Legal Description, etc.)
 PORTION OF SECTION 31, T3S, R15W ; PID No. 27550-150-000;ORB 3029, PG 1033

A4. Building Use (e.g., Residential, Non-Residential, Addition, Accessory, etc.) RESIDENTIAL

A5. Latitude/Longitude: Lat. 30.18495 DEGREES Long. 85.78866 DEGREES Horizontal Datum: NAD 1927 NAD 1983

A6. Attach at least 2 photographs of the building if the Certificate is being used to obtain flood insurance.

A7. Building Diagram Number 5

A8. For a building with a crawlspace or enclosure(s):

a) Square footage of crawlspace or enclosure(s) <u>N/A</u> sq ft	A9. For a building with an attached garage:
b) Number of permanent flood openings in the crawlspace or enclosure(s) within 1.0 foot above adjacent grade <u>N/A</u>	a) Square footage of attached garage <u>N/A</u> sq ft
c) Total net area of flood openings in A8.b <u>N/A</u> sq in	b) Number of permanent flood openings in the attached garage within 1.0 foot above adjacent grade <u>N/A</u>
d) Engineered flood openings? <input type="checkbox"/> Yes <input type="checkbox"/> No	c) Total net area of flood openings in A9.b <u>N/A</u> sq in
	d) Engineered flood openings? <input type="checkbox"/> Yes <input type="checkbox"/> No

SECTION B - FLOOD INSURANCE RATE MAP (FIRM) INFORMATION

B1. NFIP Community Name & Community Number BAY COUNTY 120004	B2. County Name BAY	B3. State FL
---	------------------------	-----------------

B4. Map/Panel Number 12005C0316	B5. Suffix H	B6. FIRM Index Date 6/2/09	B7. FIRM Panel Effective/Revised Date 6/02/09	B8. Flood Zone(s) AE	B9. Base Flood Elevation(s) (Zone AO, use base flood depth) 14'
------------------------------------	-----------------	-------------------------------	--	-------------------------	--

B10. Indicate the source of the Base Flood Elevation (BFE) data or base flood depth entered in Item B9.
 FIS Profile FIRM Community Determined Other/Source: _____

B11. Indicate elevation datum used for BFE in Item B9: NGVD 1929 NAVD 1988 Other/Source: _____

B12. Is the building located in a Coastal Barrier Resources System (CBRS) area or Otherwise Protected Area (OPA)? Yes No
 Designation Date: _____ CBRS OPA

SECTION C - BUILDING ELEVATION INFORMATION (SURVEY REQUIRED)

C1. Building elevations are based on: Construction Drawings* Building Under Construction* Finished Construction
 *A new Elevation Certificate will be required when construction of the building is complete.

C2. Elevations - Zones A1-A30, AE, AH, A (with BFE), VE, V1-V30, V (with BFE), AR, AR/A, AR/AE, AR/A1-A30, AR/AH, AR/AO. Complete Items C2.a-h below according to the building diagram specified in Item A7. In Puerto Rico only, enter meters.
 Benchmark Utilized: BE0764 Vertical Datum: NAVD 88
 Indicate elevation datum used for the elevations in items a) through h) below. NGVD 1929 NAVD 1988 Other/Source: _____
 Datum used for building elevations must be the same as that used for the BFE.

Check the measurement used.


a) Top of bottom floor (including basement, crawlspace, or enclosure floor)	<u>19.06</u>	<input checked="" type="checkbox"/> feet <input type="checkbox"/> meters
b) Top of the next higher floor	<u>N/A</u>	<input type="checkbox"/> feet <input type="checkbox"/> meters
c) Bottom of the lowest horizontal structural member (V Zones only)	<u>N/A</u>	<input type="checkbox"/> feet <input type="checkbox"/> meters
d) Attached garage (top of slab)	<u>N/A</u>	<input type="checkbox"/> feet <input type="checkbox"/> meters
e) Lowest elevation of machinery or equipment servicing the building (Describe type of equipment and location in Comments)	<u>16.86</u>	<input checked="" type="checkbox"/> feet <input type="checkbox"/> meters
f) Lowest adjacent (finished) grade next to building (LAG)	<u>15.8</u>	<input checked="" type="checkbox"/> feet <input type="checkbox"/> meters
g) Highest adjacent (finished) grade next to building (HAG)	<u>16.5</u>	<input checked="" type="checkbox"/> feet <input type="checkbox"/> meters
h) Lowest adjacent grade at lowest elevation of deck or stairs, including structural support	<u>15.5</u>	<input type="checkbox"/> feet <input type="checkbox"/> meters


SECTION D - SURVEYOR, ENGINEER, OR ARCHITECT CERTIFICATION

This certification is to be signed and sealed by a land surveyor, engineer, or architect authorized by law to certify elevation information. I certify that the information on this Certificate represents my best efforts to interpret the data available. I understand that any false statement may be punishable by fine or imprisonment under 18 U.S. Code, Section 1001.

Check here if comments are provided on back of form. Were latitude and longitude in Section A provided by a licensed land surveyor? Yes No

Check here if attachments.

Certifier's Name MARK C. DRAGON	License Number FL LS 4842
Title PRESIDENT	Company Name DRAGON LAND SURVEY, INC
Address 5328 CHERRY STREET	City PANAMA CITY State FL ZIP Code 32404
Signature 	Date 02/17/2014 Telephone 850-763-7997



2/17/14
 FL LS No. 4842

STATE OF MICHIGAN
DEPARTMENT OF REVENUE
DIVISION OF TAX SERVICES
TAXPAYER SERVICE CENTER
2000 WESTLAND AVENUE
ANN ARBOR, MI 48106-1500
PHONE: (800) 395-3889
FAX: (313) 373-3889

STATE OF MICHIGAN

DEPARTMENT OF REVENUE

DIVISION OF TAX SERVICES

TAXPAYER SERVICE CENTER

2000 WESTLAND AVENUE

ANN ARBOR, MI 48106-1500

PHONE: (800) 395-3889

FAX: (313) 373-3889

WWW.MICHIGANREVENUE.COM

MI-1040 (2008)

INSTRUCTIONS

1. GENERAL INFORMATION

2. TAXPAYER INFORMATION

3. TAXES

4. CREDITS

5. OTHER INFORMATION

6. SIGNATURES

7. ATTACHMENTS

8. PREPARER INFORMATION

9. OTHER INFORMATION

10. TAXPAYER INFORMATION

11. TAXES

12. CREDITS

13. OTHER INFORMATION

14. SIGNATURES

15. ATTACHMENTS

16. PREPARER INFORMATION

17. OTHER INFORMATION

18. TAXPAYER INFORMATION

19. TAXES

20. CREDITS

21. OTHER INFORMATION

22. SIGNATURES

23. ATTACHMENTS

24. PREPARER INFORMATION

25. OTHER INFORMATION

26. TAXPAYER INFORMATION

27. TAXES

28. CREDITS

29. OTHER INFORMATION

30. SIGNATURES

31. ATTACHMENTS

32. PREPARER INFORMATION


33. OTHER INFORMATION

34. TAXPAYER INFORMATION

35. TAXES

36. CREDITS

37. OTHER INFORMATION



[Handwritten signature]

IMPORTANT: In these spaces, copy the corresponding information from Section A.

FOR INSURANCE COMPANY USE

Building Street Address (including Apt., Unit, Suite, and/or Bldg. No.) or P.O. Route and Box No.
1957 ALLISON AVENUE SITE # 152

Policy Number:

City PANAMA CITY BEACH


State FL ZIP Code 32407

Company NAIC Number:

SECTION D – SURVEYOR, ENGINEER, OR ARCHITECT CERTIFICATION (CONTINUED)

Copy both sides of this Elevation Certificate for (1) community official, (2) insurance agent/company, and (3) building owner.

Comments THE EQUIPMENT LISTED IN ITEM C2e IS AN AIR CONDITIONER.


Signature

Date 02/17/2014

SECTION E – BUILDING ELEVATION INFORMATION (SURVEY NOT REQUIRED) FOR ZONE AO AND ZONE A (WITHOUT BFE)

For Zones AO and A (without BFE), complete Items E1–E5. If the Certificate is intended to support a LOMA or LOMR-F request, complete Sections A, B, and C. For Items E1–E4, use natural grade, if available. Check the measurement used. In Puerto Rico only, enter meters.

- E1. Provide elevation information for the following and check the appropriate boxes to show whether the elevation is above or below the highest adjacent grade (HAG) and the lowest adjacent grade (LAG).
 - a) Top of bottom floor (including basement, crawlspace, or enclosure) is _____ feet meters above or below the HAG.
 - b) Top of bottom floor (including basement, crawlspace, or enclosure) is _____ feet meters above or below the LAG.
- E2. For Building Diagrams 6–9 with permanent flood openings provided in Section A Items 8 and/or 9 (see pages 8–9 of Instructions), the next higher floor (elevation C2.b in the diagrams) of the building is _____ feet meters above or below the HAG.
- E3. Attached garage (top of slab) is _____ feet meters above or below the HAG.
- E4. Top of platform of machinery and/or equipment servicing the building is _____ feet meters above or below the HAG.
- E5. Zone AO only: If no flood depth number is available, is the top of the bottom floor elevated in accordance with the community's floodplain management ordinance? Yes No Unknown. The local official must certify this information in Section G.

SECTION F – PROPERTY OWNER (OR OWNER'S REPRESENTATIVE) CERTIFICATION

The property owner or owner's authorized representative who completes Sections A, B, and E for Zone A (without a FEMA-issued or community-issued BFE) or Zone AO must sign here. The statements in Sections A, B, and E are correct to the best of my knowledge.

Property Owner's or Owner's Authorized Representative's Name

Address City State ZIP Code

Signature Date Telephone

Comments

Check here if attachments.

SECTION G – COMMUNITY INFORMATION (OPTIONAL)

The local official who is authorized by law or ordinance to administer the community's floodplain management ordinance can complete Sections A, B, C (or E), and G of this Elevation Certificate. Complete the applicable item(s) and sign below. Check the measurement used in Items G8–G10. In Puerto Rico only, enter meters.

- G1. The information in Section C was taken from other documentation that has been signed and sealed by a licensed surveyor, engineer, or architect who is authorized by law to certify elevation information. (Indicate the source and date of the elevation data in the Comments area below.)
- G2. A community official completed Section E for a building located in Zone A (without a FEMA-issued or community-issued BFE) or Zone AO.
- G3. The following information (Items G4–G10) is provided for community floodplain management purposes.

G4. Permit Number <i>MH14-0010</i>	G5. Date Permit Issued <i>2/17/14</i>	G6. Date Certificate Of Compliance/Occupancy Issued <i>2/19/14</i>
---------------------------------------	--	---

- G7. This permit has been issued for: New Construction Substantial Improvement
- G8. Elevation of as-built lowest floor (including basement) of the building: _____ feet meters Datum _____
- G9. BFE or (in Zone AO) depth of flooding at the building site: _____ feet meters Datum _____
- G10. Community's design flood elevation: _____ feet meters Datum _____

Local Official's Name Title

Community Name Telephone

Signature *D.S. 2/18/14* Date

Comments *M.H. in park. Meets Ordinance for elevations.* Check here if attachments.

Building Photographs

See Instructions for Item A6.

IMPORTANT: In these spaces, copy the corresponding information from Section A.

FOR INSURANCE COMPANY USE

Building Street Address (including Apt., Unit, Suite, and/or Bldg. No.) or P.O. Route and Box No.
1957 ALLISON AVENUE SITE # 152

Policy Number:

City PANAMA CITY BEACH

State FL ZIP Code 32407

Company NAIC Number:

If using the Elevation Certificate to obtain NFIP flood insurance, affix at least 2 building photographs below according to the instructions for Item A6. Identify all photographs with date taken; "Front View" and "Rear View"; and, if required, "Right Side View" and "Left Side View." When applicable, photographs must show the foundation with representative examples of the flood openings or vents, as indicated in Section A8. If submitting more photographs than will fit on this page, use the Continuation Page.

FRONT VIEW 02/16/2014



Building Photographs

Continuation Page

IMPORTANT: In these spaces, copy the corresponding information from Section A.

FOR INSURANCE COMPANY USE

Building Street Address (including Apt., Unit, Suite, and/or Bldg. No.) or P.O. Route and Box No.
1957 ALLISON AVENUE SITE # 152

Policy Number:

City PANAMA CITY BEACH

State FL

ZIP Code 32407

Company NAIC Number:

If submitting more photographs than will fit on the preceding page, affix the additional photographs below. Identify all photographs with: date taken; "Front View" and "Rear View"; and, if required, "Right Side View" and "Left Side View." When applicable, photographs must show the foundation with representative examples of the flood openings or vents, as indicated in Section A8.

REAR VIEW 02/16/2014

