

ELEVATION CERTIFICATE

Important: Read the instructions on pages 1-9.

OMB No. 1660-0008
 Expiration Date: July 31, 2015

SECTION A - PROPERTY INFORMATION

FOR INSURANCE COMPANY USE

A1. Building Owner's Name Scarborough Commercial Properties, LLLP
 A2. Building Street Address (including Apt., Unit, Suite, and/or Bldg. No.) or P.O. Route and Box No.
401 Lake Front Drive
 City Panama City Beach State FL ZIP Code 32413

Policy Number:
 Company NAIC Number:

A3. Property Description (Lot and Block Numbers, Tax Parcel Number, Legal Description, etc.)
Lot 17, Block B, Carillon Beach Phase XI, Plat Book 16, Pages 64 & 65

A4. Building Use (e.g., Residential, Non-Residential, Addition, Accessory, etc.) Residential
 A5. Latitude/Longitude: Lat. 30°15'45.3" Long. 85°58'37.1" Horizontal Datum: NAD 1927 NAD 1983
 A6. Attach at least 2 photographs of the building if the Certificate is being used to obtain flood insurance.
 A7. Building Diagram Number 5

A8. For a building with a crawlspace or enclosure(s):
 a) Square footage of crawlspace or enclosure(s) 0 sq ft
 b) Number of permanent flood openings in the crawlspace or enclosure(s) within 1.0 foot above adjacent grade 0
 c) Total net area of flood openings in A8.b 0 sq in
 d) Engineered flood openings? Yes No
 A9. For a building with an attached garage:
 a) Square footage of attached garage 0 sq ft
 b) Number of permanent flood openings in the attached garage within 1.0 foot above adjacent grade 0
 c) Total net area of flood openings in A9.b 0 sq in
 d) Engineered flood openings? Yes No

SECTION B - FLOOD INSURANCE RATE MAP (FIRM) INFORMATION

B1. NFIP Community Name & Community Number <u>Bay County 120004</u>		B2. County Name <u>Bay County</u>		B3. State <u>Florida</u>	
B4. Map/Panel Number <u>12005C0163</u>	B5. Suffix <u>H</u>	B6. FIRM Index Date <u>06.2.2009</u>	B7. FIRM Panel Effective/Revised Date <u>06.2.2009</u>	B8. Flood Zone(s) AE(9)	B9. Base Flood Elevation(s) (Zone AO, use base flood depth) <u>9.00</u>

B10. Indicate the source of the Base Flood Elevation (BFE) data or base flood depth entered in Item B9.
 FIS Profile FIRM Community Determined Other/Source: _____
 B11. Indicate elevation datum used for BFE in Item B9: NGVD 1929 NAVD 1988 Other/Source: _____
 B12. Is the building located in a Coastal Barrier Resources System (CBRS) area or Otherwise Protected Area (OPA)? Yes No
 Designation Date: _____ CBRS OPA

SECTION C - BUILDING ELEVATION INFORMATION (SURVEY REQUIRED)

C1. Building elevations are based on: Construction Drawings* Building Under Construction* Finished Construction
 *A new Elevation Certificate will be required when construction of the building is complete.
 C2. Elevations - Zones A1-A30, AE, AH, A (with BFE), VE, V1-V30, V (with BFE), AR, AR/A, AR/AE, AR/A1-A30, AR/AH, AR/AO. Complete Items C2.a-h below according to the building diagram specified in Item A7. In Puerto Rico only, enter meters.
 Benchmark Utilized: GPS Static (Opus) Vertical Datum: 1988
 Indicate elevation datum used for the elevations in items a) through h) below. NGVD 1929 NAVD 1988 Other/Source: _____
 Datum used for building elevations must be the same as that used for the BFE.
 Check the measurement used.

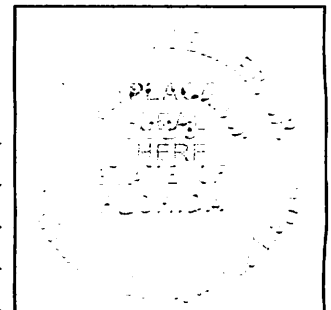
a) Top of bottom floor (including basement, crawlspace, or enclosure floor)	<u>11.64</u>	<input checked="" type="checkbox"/> feet	<input type="checkbox"/> meters
b) Top of the next higher floor	<u>23.14</u>	<input checked="" type="checkbox"/> feet	<input type="checkbox"/> meters
c) Bottom of the lowest horizontal structural member (V Zones only)	<u>10.50</u>	<input checked="" type="checkbox"/> feet	<input type="checkbox"/> meters
d) Attached garage (top of slab)	<u>N.A</u>	<input checked="" type="checkbox"/> feet	<input type="checkbox"/> meters
e) Lowest elevation of machinery or equipment servicing the building (Describe type of equipment and location in Comments)	<u>10.16</u>	<input checked="" type="checkbox"/> feet	<input type="checkbox"/> meters
f) Lowest adjacent (finished) grade next to building (LAG)	<u>8.21</u>	<input checked="" type="checkbox"/> feet	<input type="checkbox"/> meters
g) Highest adjacent (finished) grade next to building (HAG)	<u>9.02</u>	<input checked="" type="checkbox"/> feet	<input type="checkbox"/> meters
h) Lowest adjacent grade at lowest elevation of deck or stairs, including structural support	<u>9.45</u>	<input checked="" type="checkbox"/> feet	<input type="checkbox"/> meters

SECTION D - SURVEYOR, ENGINEER, OR ARCHITECT CERTIFICATION

This certification is to be signed and sealed by a land surveyor, engineer, or architect authorized by law to certify elevation information. I certify that the information on this Certificate represents my best efforts to interpret the data available. I understand that any false statement may be punishable by fine or imprisonment under 18 U.S. Code, Section 1001.

Check here if comments are provided on back of form. Were latitude and longitude in Section A provided by a licensed land surveyor? Yes No
 Check here if attachments.

Certifier's Name Ronald J. Voelker, Jr. License Number 6628
 Title Owner Company Name Voelker Surveying, LLC
 Address 110 Logan Lane, Suite 4 City Santa Rosa Beach State FL ZIP Code 32459
 Signature [Signature] Date 4.24.2014 Telephone 850.231.6300



ELEVATION CERTIFICATE

THIS CERTIFICATE IS VALID FOR THE STATE OF FLORIDA ONLY. IT IS NOT VALID FOR ANY OTHER STATE OR COUNTRY.

THIS CERTIFICATE IS VALID FOR THE STATE OF FLORIDA ONLY. IT IS NOT VALID FOR ANY OTHER STATE OR COUNTRY.

SECTION A - PROPERTY INFORMATION

1. The following is a description of the property being surveyed:

2. The following is a description of the survey:

3. The following is a description of the survey:

4. The following is a description of the survey:

5. The following is a description of the survey:

6. The following is a description of the survey:

7. The following is a description of the survey:

8. The following is a description of the survey:

9. The following is a description of the survey:

10. The following is a description of the survey:

11. The following is a description of the survey:

12. The following is a description of the survey:

SECTION B - ELEVATION DATA

1. The following is a description of the survey:

2. The following is a description of the survey:

3. The following is a description of the survey:

4. The following is a description of the survey:

5. The following is a description of the survey:

6. The following is a description of the survey:

7. The following is a description of the survey:

8. The following is a description of the survey:

9. The following is a description of the survey:

10. The following is a description of the survey:

SECTION C - SURVEY DATA

1. The following is a description of the survey:

2. The following is a description of the survey:

3. The following is a description of the survey:

4. The following is a description of the survey:

5. The following is a description of the survey:

6. The following is a description of the survey:

7. The following is a description of the survey:

8. The following is a description of the survey:

9. The following is a description of the survey:

10. The following is a description of the survey:

11. The following is a description of the survey:

12. The following is a description of the survey:

13. The following is a description of the survey:

14. The following is a description of the survey:

15. The following is a description of the survey:

SECTION D - SURVEY DATA

1. The following is a description of the survey:

2. The following is a description of the survey:

3. The following is a description of the survey:

4. The following is a description of the survey:

5. The following is a description of the survey:

6. The following is a description of the survey:

7. The following is a description of the survey:


8. The following is a description of the survey:

9. The following is a description of the survey:

10. The following is a description of the survey:

11. The following is a description of the survey:

12. The following is a description of the survey:




IMPORTANT: In these spaces, copy the corresponding information from Section A.	FOR INSURANCE COMPANY USE
Building Street Address (including Apt., Unit, Suite, and/or Bldg. No.) or P.O. Route and Box No. 401 Lake Front Drive	Policy Number:
City Panama City Beach State FL ZIP Code 32413	Company NAIC Number:

SECTION D – SURVEYOR, ENGINEER, OR ARCHITECT CERTIFICATION (CONTINUED)

Copy both sides of this Elevation Certificate for (1) community official, (2) insurance agent/company, and (3) building owner.

Comments C2.e) The A/C is the lowest machinery servicing the building.

Signature  Date 4.24.2014

SECTION E – BUILDING ELEVATION INFORMATION (SURVEY NOT REQUIRED) FOR ZONE AO AND ZONE A (WITHOUT BFE)

For Zones AO and A (without BFE), complete Items E1–E5. If the Certificate is intended to support a LOMA or LOMR-F request, complete Sections A, B, and C. For Items E1–E4, use natural grade, if available. Check the measurement used. In Puerto Rico only, enter meters.

- E1. Provide elevation information for the following and check the appropriate boxes to show whether the elevation is above or below the highest adjacent grade (HAG) and the lowest adjacent grade (LAG).
 - a) Top of bottom floor (including basement, crawlspace, or enclosure) is _____ feet meters above or below the HAG.
 - b) Top of bottom floor (including basement, crawlspace, or enclosure) is _____ feet meters above or below the LAG.
- E2. For Building Diagrams 6–9 with permanent flood openings provided in Section A Items 8 and/or 9 (see pages 8–9 of Instructions), the next higher floor (elevation C2.b in the diagrams) of the building is _____ feet meters above or below the HAG.
- E3. Attached garage (top of slab) is _____ feet meters above or below the HAG.
- E4. Top of platform of machinery and/or equipment servicing the building is _____ feet meters above or below the HAG.
- E5. Zone AO only: If no flood depth number is available, is the top of the bottom floor elevated in accordance with the community's floodplain management ordinance? Yes No Unknown. The local official must certify this information in Section G.

SECTION F – PROPERTY OWNER (OR OWNER'S REPRESENTATIVE) CERTIFICATION

The property owner or owner's authorized representative who completes Sections A, B, and E for Zone A (without a FEMA-issued or community-issued BFE) or Zone AO must sign here. The statements in Sections A, B, and E are correct to the best of my knowledge.

Property Owner's or Owner's Authorized Representative's Name _____

Address _____ City _____ State _____ ZIP Code _____

Signature _____ Date _____ Telephone _____

Comments _____

Check here if attachments.

SECTION G – COMMUNITY INFORMATION (OPTIONAL)

The local official who is authorized by law or ordinance to administer the community's floodplain management ordinance can complete Sections A, B, C (or E), and G of this Elevation Certificate. Complete the applicable item(s) and sign below. Check the measurement used in Items G8–G10. In Puerto Rico only, enter meters.


- G1. The information in Section C was taken from other documentation that has been signed and sealed by a licensed surveyor, engineer, or architect who is authorized by law to certify elevation information. (Indicate the source and date of the elevation data in the Comments area below.)
- G2. A community official completed Section E for a building located in Zone A (without a FEMA-issued or community-issued BFE) or Zone AO.
- G3. The following information (Items G4–G10) is provided for community floodplain management purposes.

G4. Permit Number RB13-0379	G5. Date Permit Issued 5/21/2013	G6. Date Certificate Of Compliance/Occupancy Issued 6-16-14
---------------------------------------	--	---

- G7. This permit has been issued for: New Construction Substantial Improvement
- G8. Elevation of as-built lowest floor (including basement) of the building: **11.64** feet meters Datum _____
- G9. BFE or (in Zone AO) depth of flooding at the building site: **9.00** feet meters Datum _____
- G10. Community's design flood elevation: _____ feet meters Datum _____

Local Official's Name **Edward W. Schwob** Title **Permit Examiner II**

Community Name **BAY COUNTY** Telephone **850-248-8350**

Signature  Date **4/24/2014**

Comments **OK FOR FINAL INSPECTION** Check here if attachments.

Building Photographs

See Instructions for Item A6.

IMPORTANT: In these spaces, copy the corresponding information from Section A.

FOR INSURANCE COMPANY USE

Building Street Address (including Apt., Unit, Suite, and/or Bldg. No.) or P.O. Route and Box No.
401 Lake Front Drive

Policy Number:

City Panama City Beach

State FL

ZIP Code 32413

Company NAIC Number:

If using the Elevation Certificate to obtain NFIP flood insurance, affix at least 2 building photographs below according to the instructions for Item A6. Identify all photographs with date taken; "Front View" and "Rear View"; and, if required, "Right Side View" and "Left Side View." When applicable, photographs must show the foundation with representative examples of the flood openings or vents, as indicated in Section A8. If submitting more photographs than will fit on this page, use the Continuation Page.



Front View 4.24.2014



Rear View 4.24.2014

Building Photographs

Continuation Page

IMPORTANT: In these spaces, copy the corresponding information from Section A.

Building Street Address (including Apt., Unit, Suite, and/or Bldg. No.) or P.O. Route and Box No. 401 Lake Front Drive	FOR INSURANCE COMPANY USE Policy Number:
City Panama City Beach State FL ZIP Code 32413	Company NAIC Number:

If submitting more photographs than will fit on the preceding page, affix the additional photographs below. Identify all photographs with: date taken; "Front View" and "Rear View"; and, if required, "Right Side View" and "Left Side View." When applicable, photographs must show the foundation with representative examples of the flood openings or vents, as indicated in Section A8.



Right Side View 4.24.2014



Left Side View 2.24.2014