

ELEVATION CERTIFICATE

Important: Read the instructions on pages 1-9.

OMB No. 1660-0008
 Expiration Date: July 31, 2015

SECTION A - PROPERTY INFORMATION

FOR INSURANCE COMPANY USE

A1. Building Owner's Name D.R. Horton

Policy Number:

A2. Building Street Address (including Apt., Unit, Suite, and/or Bldg. No.) or P.O. Route and Box No.
 5709 Merritt Brown Road

Company NAIC Number:

City Panama City

State FL

ZIP Code 32404

A3. Property Description (Lot and Block Numbers, Tax Parcel Number, Legal Description, etc.)
 Parcel ID # 05860-500-630 Lot 201, Cherokee Heights Phase 4

A4. Building Use (e.g., Residential, Non-Residential, Addition, Accessory, etc.) Residential

A5. Latitude/Longitude: Lat. 30°14'21.55"N Long. 85°33'34.34"W

Horizontal Datum: NAD 1927 NAD 1983

A6. Attach at least 2 photographs of the building if the Certificate is being used to obtain flood insurance.

A7. Building Diagram Number 1B

A8. For a building with a crawlspace or enclosure(s):

- a) Square footage of crawlspace or enclosure(s) N/A-0 sq ft
- b) Number of permanent flood openings in the crawlspace or enclosure(s) within 1.0 foot above adjacent grade N/A-0
- c) Total net area of flood openings in A8.b N/A-0 sq in
- d) Engineered flood openings? Yes No

A9. For a building with an attached garage:

- a) Square footage of attached garage 420 sq ft
- b) Number of permanent flood openings in the attached garage within 1.0 foot above adjacent grade N/A-0
- c) Total net area of flood openings in A9.b N/A-0 sq in
- d) Engineered flood openings? Yes No

SECTION B - FLOOD INSURANCE RATE MAP (FIRM) INFORMATION

B1. NFIP Community Name & Community Number
 City of Callaway 120005

B2. County Name
 Bay

B3. State
 Florida

B4. Map/Panel Number
 12005C0368

B5. Suffix
 H

B6. FIRM Index Date
 06/02/2009

B7. FIRM Panel Effective/Revised Date
 06/02/2009

B8. Flood Zone(s)
 A

B9. Base Flood Elevation(s) (Zone AO, use base flood depth)
 49'

B10. Indicate the source of the Base Flood Elevation (BFE) data or base flood depth entered in Item B9.

- FIS Profile FIRM Community Determined Other/Source: _____

B11. Indicate elevation datum used for BFE in Item B9: NGVD 1929 NAVD 1988 Other/Source: _____

B12. Is the building located in a Coastal Barrier Resources System (CBRS) area or Otherwise Protected Area (OPA)? Yes No
 Designation Date: _____ CBRS OPA

SECTION C - BUILDING ELEVATION INFORMATION (SURVEY REQUIRED)

C1. Building elevations are based on: Construction Drawings* Building Under Construction* Finished Construction

*A new Elevation Certificate will be required when construction of the building is complete.

C2. Elevations - Zones A1-A30, AE, AH, A (with BFE), VE, V1-V30, V (with BFE), AR, AR/A, AR/AE, AR/A1-A30, AR/AH, AR/AO. Complete Items C2.a-h below according to the building diagram specified in Item A7. In Puerto Rico only, enter meters.

Benchmark Utilized: 46-03-D04V

Vertical Datum: NAVD 88

Indicate elevation datum used for the elevations in items a) through h) below. NGVD 1929 NAVD 1988 Other/Source: _____

Datum used for building elevations must be the same as that used for the BFE.

Check the measurement used.

- a) Top of bottom floor (including basement, crawlspace, or enclosure floor) 50.77 feet meters
- b) Top of the next higher floor N/A feet meters
- c) Bottom of the lowest horizontal structural member (V Zones only) N/A feet meters
- d) Attached garage (top of slab) 47.90 feet meters
- e) Lowest elevation of machinery or equipment servicing the building (Describe type of equipment and location in Comments) 50.75 feet meters
- f) Lowest adjacent (finished) grade next to building (LAG) 46.2 feet meters
- g) Highest adjacent (finished) grade next to building (HAG) 47.2 feet meters
- h) Lowest adjacent grade at lowest elevation of deck or stairs, including structural support 46.2 feet meters

SECTION D - SURVEYOR, ENGINEER, OR ARCHITECT CERTIFICATION

This certification is to be signed and sealed by a land surveyor, engineer, or architect authorized by law to certify elevation information. I certify that the information on this Certificate represents my best efforts to interpret the data available. I understand that any false statement may be punishable by fine or imprisonment under 18 U.S. Code, Section 1001.

- Check here if comments are provided on back of form. Were latitude and longitude in Section A provided by a licensed land surveyor? Yes No
- Check here if attachments.

Certifier's Name Skipper C Rutherford

License Number LS3961


Title President

Company Name SCR & Associates NWFL, Inc.

Address PO Box 958


City Lynn Haven

State FL ZIP Code 32444

Signature 

Date 2/19/2014

Telephone 850-265-6979



ALTA ELEVATION CERTIFICATE

U.S. DEPARTMENT OF HOMELAND SECURITY
REGISTRATION AND INSPECTION SERVICE

Applicant must fill in instructions on pages 1-4

SECTION A - PROPERTY INFORMATION

1. Building Name: [Blank]

2. Building Address: [Blank]

3. City/State/Zip: [Blank]

4. Property Owner: [Blank]

5. Building Use: [Blank]

- 6. Building Type: [Blank]
- 7. Number of Floors: [Blank]
- 8. Number of Units: [Blank]
- 9. Number of Occupants: [Blank]
- 10. Number of Vehicles: [Blank]
- 11. Number of Trucks: [Blank]
- 12. Number of Buses: [Blank]
- 13. Number of Trains: [Blank]
- 14. Number of Aircraft: [Blank]
- 15. Number of Boats: [Blank]
- 16. Number of Other Vehicles: [Blank]

SECTION B - FLOOD INSURANCE RATE MAP INFORMATION

17. Flood Insurance Rate Map (FIRM) Number	18. County Name	19. State
[Blank]	[Blank]	[Blank]

20. Indicate the source of the Flood Elevation (FE) data used for this map: [Blank]


21. Indicate the source of the Flood Elevation (FE) data used for this map: [Blank]

22. Indicate the source of the Flood Elevation (FE) data used for this map: [Blank]

SECTION C - BUILDING ELEVATION INFORMATION (EXCELLENT RECORD)

- 23. Building Elevation: [Blank]
- 24. Building Elevation: [Blank]
- 25. Building Elevation: [Blank]
- 26. Building Elevation: [Blank]
- 27. Building Elevation: [Blank]
- 28. Building Elevation: [Blank]
- 29. Building Elevation: [Blank]
- 30. Building Elevation: [Blank]
- 31. Building Elevation: [Blank]
- 32. Building Elevation: [Blank]
- 33. Building Elevation: [Blank]
- 34. Building Elevation: [Blank]
- 35. Building Elevation: [Blank]
- 36. Building Elevation: [Blank]
- 37. Building Elevation: [Blank]
- 38. Building Elevation: [Blank]
- 39. Building Elevation: [Blank]
- 40. Building Elevation: [Blank]
- 41. Building Elevation: [Blank]
- 42. Building Elevation: [Blank]
- 43. Building Elevation: [Blank]
- 44. Building Elevation: [Blank]
- 45. Building Elevation: [Blank]
- 46. Building Elevation: [Blank]
- 47. Building Elevation: [Blank]
- 48. Building Elevation: [Blank]
- 49. Building Elevation: [Blank]
- 50. Building Elevation: [Blank]

SECTION D - SURVEYOR INFORMATION OR ARCHITECT/ENGINEER INFORMATION



51. License Number: [Blank]

52. License State: [Blank]

53. License Type: [Blank]

54. License Issue Date: [Blank]

55. License Expiration Date: [Blank]

56. License Status: [Blank]

57. License Category: [Blank]

58. License Subcategory: [Blank]

59. License Specialization: [Blank]

60. License Additional Information: [Blank]

ELEVATION CERTIFICATE, page 2

IMPORTANT: In these spaces, copy the corresponding information from Section A.	FOR INSURANCE COMPANY USE
Building Street Address (including Apt., Unit, Suite, and/or Bldg. No.) or P.O. Route and Box No. 5709 Merritt Brown Road	Policy Number:
City Panama City State FL ZIP Code 32404	Company NAIC Number:

SECTION D – SURVEYOR, ENGINEER, OR ARCHITECT CERTIFICATION (CONTINUED)

Copy both sides of this Elevation Certificate for (1) community official, (2) insurance agent/company, and (3) building owner.

Comments C2.e) Bottom of HVAC Unit was used for Lowest Machinery Elevation C2.h) The stairs off back porch have not been built. The elevation of the grade at bottom of stairs is approximate based on ground shots of general location of stairs to be built.

Signature Skipper C Rutherford

Date 2/19/2014

SECTION E – BUILDING ELEVATION INFORMATION (SURVEY NOT REQUIRED) FOR ZONE AO AND ZONE A (WITHOUT BFE)

For Zones AO and A (without BFE), complete Items E1–E5. If the Certificate is intended to support a LOMA or LOMR-F request, complete Sections A, B, and C. For Items E1–E4, use natural grade, if available. Check the measurement used. In Puerto Rico only, enter meters.

- E1. Provide elevation information for the following and check the appropriate boxes to show whether the elevation is above or below the highest adjacent grade (HAG) and the lowest adjacent grade (LAG).
 - a) Top of bottom floor (including basement, crawlspace, or enclosure) is _____ feet meters above or below the HAG.
 - b) Top of bottom floor (including basement, crawlspace, or enclosure) is _____ feet meters above or below the LAG.
- E2. For Building Diagrams 6–9 with permanent flood openings provided in Section A Items 8 and/or 9 (see pages 8–9 of Instructions), the next higher floor (elevation C2.b in the diagrams) of the building is _____ feet meters above or below the HAG.
- E3. Attached garage (top of slab) is _____ feet meters above or below the HAG.
- E4. Top of platform of machinery and/or equipment servicing the building is _____ feet meters above or below the HAG.
- E5. Zone AO only: If no flood depth number is available, is the top of the bottom floor elevated in accordance with the community's floodplain management ordinance? Yes No Unknown. The local official must certify this information in Section G.

SECTION F – PROPERTY OWNER (OR OWNER'S REPRESENTATIVE) CERTIFICATION

The property owner or owner's authorized representative who completes Sections A, B, and E for Zone A (without a FEMA-issued or community-issued BFE) or Zone AO must sign here. The statements in Sections A, B, and E are correct to the best of my knowledge.

Property Owner's or Owner's Authorized Representative's Name

Address	City	State	ZIP Code
Signature	Date	Telephone	
Comments			

Check here if attachments.

SECTION G – COMMUNITY INFORMATION (OPTIONAL)

The local official who is authorized by law or ordinance to administer the community's floodplain management ordinance can complete Sections A, B, C (or E), and G of this Elevation Certificate. Complete the applicable item(s) and sign below. Check the measurement used in Items G8–G10. In Puerto Rico only, enter meters.

- G1. The information in Section C was taken from other documentation that has been signed and sealed by a licensed surveyor, engineer, or architect who is authorized by law to certify elevation information. (Indicate the source and date of the elevation data in the Comments area below.)
- G2. A community official completed Section E for a building located in Zone A (without a FEMA-issued or community-issued BFE) or Zone AO.
- G3. The following information (Items G4–G10) is provided for community floodplain management purposes.

G4. Permit Number <i>RB13-0489</i>	G5. Date Permit Issued	G6. Date Certificate Of Compliance/Occupancy Issued
---------------------------------------	------------------------	---

- G7. This permit has been issued for: New Construction Substantial Improvement
- G8. Elevation of as-built lowest floor (including basement) of the building: _____ feet meters Datum _____
- G9. BFE or (in Zone AO) depth of flooding at the building site: _____ feet meters Datum _____
- G10. Community's design flood elevation: _____ feet meters Datum _____

Local Official's Name	Title
Community Name	Telephone
Signature <i>D.B.</i>	Date <i>2/21/14</i>

Comments *Needs Flood Openings for Garage before Final Approval can be given. (Model home)* Check here if attachments.

Building Photographs

See Instructions for Item A6.

IMPORTANT: In these spaces, copy the corresponding information from Section A.

Building Street Address (including Apt., Unit, Suite, and/or Bldg. No.) or P.O. Route and Box No.
5709 Merritt Brown Road

City Panama City

State FL

ZIP Code 32404

FOR INSURANCE COMPANY USE

Policy Number:

Company NAIC Number:

If using the Elevation Certificate to obtain NFIP flood insurance, affix at least 2 building photographs below according to the instructions for Item A6. Identify all photographs with date taken; "Front View" and "Rear View"; and, if required, "Right Side View" and "Left Side View." When applicable, photographs must show the foundation with representative examples of the flood openings or vents, as indicated in Section A8. If submitting more photographs than will fit on this page, use the Continuation Page.

Front View



Rear View



Building Photographs

Continuation Page

IMPORTANT: In these spaces, copy the corresponding information from Section A.

FOR INSURANCE COMPANY USE

Building Street Address (including Apt., Unit, Suite, and/or Bldg. No.) or P.O. Route and Box No.
5709 Merritt Brown Road

Policy Number:

City Panama City

State FL

ZIP Code 32404

Company NAIC Number:

If submitting more photographs than will fit on the preceding page, affix the additional photographs below. Identify all photographs with: date taken; "Front View" and "Rear View"; and, if required, "Right Side View" and "Left Side View." When applicable, photographs must show the foundation with representative examples of the flood openings or vents, as indicated in Section A8.

Left Side View



Right Side View

