

# ELEVATION CERTIFICATE

**Important:** Follow the instructions on pages 1-9.

Copy all pages of this Elevation Certificate and all attachments for (1) community official, (2) insurance agent/company, and (3) building owner.

SECTION A – PROPERTY INFORMATION				FOR INSURANCE COMPANY USE	
A1. Building Owner's Name D.R. Horton				Policy Number:	
A2. Building Street Address (including Apt., Unit, Suite, and/or Bldg. No.) or P.O. Route and Box No. 89 Fedora Drive				Company NAIC Number:	
City Panama City	State Florida	ZIP Code 32409			
A3. Property Description (Lot and Block Numbers, Tax Parcel Number, Legal Description, etc.) Lot 46, Fanning Bayou Phase 2 Parcel # 08424-100-270					
A4. Building Use (e.g., Residential, Non-Residential, Addition, Accessory, etc.) <u>Residential</u>					
A5. Latitude/Longitude: Lat. <u>30°16'29.77"N</u> Long. <u>85°40'35.99"W</u> Horizontal Datum: <input type="checkbox"/> NAD 1927 <input checked="" type="checkbox"/> NAD 1983					
A6. Attach at least 2 photographs of the building if the Certificate is being used to obtain flood insurance.					
A7. Building Diagram Number <u>1A</u>					
A8. For a building with a crawlspace or enclosure(s):					
a) Square footage of crawlspace or enclosure(s) <u>0</u> sq ft					
b) Number of permanent flood openings in the crawlspace or enclosure(s) within 1.0 foot above adjacent grade <u>0</u>					
c) Total net area of flood openings in A8.b <u>0</u> sq in					
d) Engineered flood openings? <input type="checkbox"/> Yes <input type="checkbox"/> No					
A9. For a building with an attached garage:					
a) Square footage of attached garage <u>488</u> sq ft					
b) Number of permanent flood openings in the attached garage within 1.0 foot above adjacent grade <u>0</u>					
c) Total net area of flood openings in A9.b <u>0</u> sq in					
d) Engineered flood openings? <input type="checkbox"/> Yes <input type="checkbox"/> No					
SECTION B – FLOOD INSURANCE RATE MAP (FIRM) INFORMATION					
B1. NFIP Community Name & Community Number Bay County - 120004			B2. County Name Bay		B3. State Florida
B4. Map/Panel Number 12005C0218	B5. Suffix H	B6. FIRM Index Date 06/02/2009	B7. FIRM Panel Effective/ Revised Date 06/02/2009	B8. Flood Zone(s) AE	B9. Base Flood Elevation(s) (Zone AO, use Base Flood Depth) 7.0'
B10. Indicate the source of the Base Flood Elevation (BFE) data or base flood depth entered in Item B9: <input type="checkbox"/> FIS Profile <input checked="" type="checkbox"/> FIRM <input type="checkbox"/> Community Determined <input type="checkbox"/> Other/Source: _____					
B11. Indicate elevation datum used for BFE in Item B9: <input type="checkbox"/> NGVD 1929 <input checked="" type="checkbox"/> NAVD 1988 <input type="checkbox"/> Other/Source: _____					
B12. Is the building located in a Coastal Barrier Resources System (CBRS) area or Otherwise Protected Area (OPA)? <input type="checkbox"/> Yes <input checked="" type="checkbox"/> No Designation Date: _____ <input type="checkbox"/> CBRS <input type="checkbox"/> OPA					

SR 5.22.17

DECLASSIFICATION CERTIFICATE

This document is to be declassified on the following date:

DATE	BY	REASON
07/27/00	SP-5 [Name]	50 USC 1702 (c) - (2)(A) - (1) - (3) - (4) - (5) - (6) - (7) - (8) - (9) - (10) - (11) - (12) - (13) - (14) - (15) - (16) - (17) - (18) - (19) - (20)
07/27/00	SP-5 [Name]	50 USC 1702 (c) - (2)(A) - (1) - (3) - (4) - (5) - (6) - (7) - (8) - (9) - (10) - (11) - (12) - (13) - (14) - (15) - (16) - (17) - (18) - (19) - (20)
07/27/00	SP-5 [Name]	50 USC 1702 (c) - (2)(A) - (1) - (3) - (4) - (5) - (6) - (7) - (8) - (9) - (10) - (11) - (12) - (13) - (14) - (15) - (16) - (17) - (18) - (19) - (20)
07/27/00	SP-5 [Name]	50 USC 1702 (c) - (2)(A) - (1) - (3) - (4) - (5) - (6) - (7) - (8) - (9) - (10) - (11) - (12) - (13) - (14) - (15) - (16) - (17) - (18) - (19) - (20)
07/27/00	SP-5 [Name]	50 USC 1702 (c) - (2)(A) - (1) - (3) - (4) - (5) - (6) - (7) - (8) - (9) - (10) - (11) - (12) - (13) - (14) - (15) - (16) - (17) - (18) - (19) - (20)
07/27/00	SP-5 [Name]	50 USC 1702 (c) - (2)(A) - (1) - (3) - (4) - (5) - (6) - (7) - (8) - (9) - (10) - (11) - (12) - (13) - (14) - (15) - (16) - (17) - (18) - (19) - (20)
07/27/00	SP-5 [Name]	50 USC 1702 (c) - (2)(A) - (1) - (3) - (4) - (5) - (6) - (7) - (8) - (9) - (10) - (11) - (12) - (13) - (14) - (15) - (16) - (17) - (18) - (19) - (20)
07/27/00	SP-5 [Name]	50 USC 1702 (c) - (2)(A) - (1) - (3) - (4) - (5) - (6) - (7) - (8) - (9) - (10) - (11) - (12) - (13) - (14) - (15) - (16) - (17) - (18) - (19) - (20)
07/27/00	SP-5 [Name]	50 USC 1702 (c) - (2)(A) - (1) - (3) - (4) - (5) - (6) - (7) - (8) - (9) - (10) - (11) - (12) - (13) - (14) - (15) - (16) - (17) - (18) - (19) - (20)
07/27/00	SP-5 [Name]	50 USC 1702 (c) - (2)(A) - (1) - (3) - (4) - (5) - (6) - (7) - (8) - (9) - (10) - (11) - (12) - (13) - (14) - (15) - (16) - (17) - (18) - (19) - (20)
07/27/00	SP-5 [Name]	50 USC 1702 (c) - (2)(A) - (1) - (3) - (4) - (5) - (6) - (7) - (8) - (9) - (10) - (11) - (12) - (13) - (14) - (15) - (16) - (17) - (18) - (19) - (20)
07/27/00	SP-5 [Name]	50 USC 1702 (c) - (2)(A) - (1) - (3) - (4) - (5) - (6) - (7) - (8) - (9) - (10) - (11) - (12) - (13) - (14) - (15) - (16) - (17) - (18) - (19) - (20)
07/27/00	SP-5 [Name]	50 USC 1702 (c) - (2)(A) - (1) - (3) - (4) - (5) - (6) - (7) - (8) - (9) - (10) - (11) - (12) - (13) - (14) - (15) - (16) - (17) - (18) - (19) - (20)
07/27/00	SP-5 [Name]	50 USC 1702 (c) - (2)(A) - (1) - (3) - (4) - (5) - (6) - (7) - (8) - (9) - (10) - (11) - (12) - (13) - (14) - (15) - (16) - (17) - (18) - (19) - (20)
07/27/00	SP-5 [Name]	50 USC 1702 (c) - (2)(A) - (1) - (3) - (4) - (5) - (6) - (7) - (8) - (9) - (10) - (11) - (12) - (13) - (14) - (15) - (16) - (17) - (18) - (19) - (20)
07/27/00	SP-5 [Name]	50 USC 1702 (c) - (2)(A) - (1) - (3) - (4) - (5) - (6) - (7) - (8) - (9) - (10) - (11) - (12) - (13) - (14) - (15) - (16) - (17) - (18) - (19) - (20)
07/27/00	SP-5 [Name]	50 USC 1702 (c) - (2)(A) - (1) - (3) - (4) - (5) - (6) - (7) - (8) - (9) - (10) - (11) - (12) - (13) - (14) - (15) - (16) - (17) - (18) - (19) - (20)
07/27/00	SP-5 [Name]	50 USC 1702 (c) - (2)(A) - (1) - (3) - (4) - (5) - (6) - (7) - (8) - (9) - (10) - (11) - (12) - (13) - (14) - (15) - (16) - (17) - (18) - (19) - (20)
07/27/00	SP-5 [Name]	50 USC 1702 (c) - (2)(A) - (1) - (3) - (4) - (5) - (6) - (7) - (8) - (9) - (10) - (11) - (12) - (13) - (14) - (15) - (16) - (17) - (18) - (19) - (20)

# ELEVATION CERTIFICATE

OMB No. 1660-0008  
Expiration Date: November 30, 2018

<b>IMPORTANT: In these spaces, copy the corresponding information from Section A.</b>			<b>FOR INSURANCE COMPANY USE</b>
Building Street Address (including Apt., Unit, Suite, and/or Bldg. No.) or P.O. Route and Box No. 89 Fedora Drive			Policy Number:
City Panama City	State Florida	ZIP Code 32409	Company NAIC Number

## SECTION C – BUILDING ELEVATION INFORMATION (SURVEY REQUIRED)

C1. Building elevations are based on:  Construction Drawings\*  Building Under Construction\*  Finished Construction  
\*A new Elevation Certificate will be required when construction of the building is complete.

C2. Elevations – Zones A1–A30, AE, AH, A (with BFE), VE, V1–V30, V (with BFE), AR, AR/A, AR/AE, AR/A1–A30, AR/AH, AR/AO. Complete Items C2.a–h below according to the building diagram specified in Item A7. In Puerto Rico only, enter meters.

Benchmark Utilized: USGS X-290 Vertical Datum: NAVD-88

Indicate elevation datum used for the elevations in items a) through h) below.

NGVD 1929  NAVD 1988  Other/Source: \_\_\_\_\_

Datum used for building elevations must be the same as that used for the BFE.


Check the measurement used.


- |   |              |  |                                 |
|---|--------------|--|---------------------------------|
| a) Top of bottom floor (including basement, crawlspace, or enclosure floor)   | <u>12.10</u> | <input checked="" type="checkbox"/> feet | <input type="checkbox"/> meters |
| b) Top of the next higher floor   | <u>N/A</u>   | <input checked="" type="checkbox"/> feet | <input type="checkbox"/> meters |
| c) Bottom of the lowest horizontal structural member (V Zones only)   | <u>N/A</u>   | <input checked="" type="checkbox"/> feet | <input type="checkbox"/> meters |
| d) Attached garage (top of slab)  | <u>10.19</u> | <input checked="" type="checkbox"/> feet | <input type="checkbox"/> meters |
| e) Lowest elevation of machinery or equipment servicing the building<br>(Describe type of equipment and location in Comments) | <u>12.46</u> | <input checked="" type="checkbox"/> feet | <input type="checkbox"/> meters |
| f) Lowest adjacent (finished) grade next to building (LAG)  | <u>8.3</u>   | <input checked="" type="checkbox"/> feet | <input type="checkbox"/> meters |
| g) Highest adjacent (finished) grade next to building (HAG)   | <u>10.0</u>  | <input checked="" type="checkbox"/> feet | <input type="checkbox"/> meters |
| h) Lowest adjacent grade at lowest elevation of deck or stairs, including structural support                                  | <u>10.1</u>  | <input checked="" type="checkbox"/> feet | <input type="checkbox"/> meters |

## SECTION D – SURVEYOR, ENGINEER, OR ARCHITECT CERTIFICATION

This certification is to be signed and sealed by a land surveyor, engineer, or architect authorized by law to certify elevation information. I certify that the information on this Certificate represents my best efforts to interpret the data available. I understand that any false statement may be punishable by fine or imprisonment under 18 U.S. Code, Section 1001.

Were latitude and longitude in Section A provided by a licensed land surveyor?  Yes  No  Check here if attachments.

Certifier's Name Skipper C Rutherford	License Number LS3961
Title Surveyor & Mapper / President	
Company Name SCR & Associates NWFL, Inc.	
Address PO Box 958	
City Lynn Haven	State Florida
	ZIP Code 32444
Signature 	Date 05/22/2017
	Telephone (850) 265-6979



Copy all pages of this Elevation Certificate and all attachments for (1) community official, (2) insurance agent/company, and (3) building owner.

Comments (including type of equipment and location, per C2(e), if applicable)

\*\*\* Signature on page 2 is not valid unless initialed, dated and raised seal on bottom right of page 1  
\*\*\*Surveyor will not be responsible for any elevation data that has been changed by others.  
C2.e) Machinery used was bottom of HVAC Unit


On this day of [Month] 19[Year], at [City], [State], I, the undersigned, being duly sworn, depose and say that the following is a true and correct copy of the [Type of Document] as shown to me by [Name] and that the same is a true and correct copy of the original as shown to me by [Name].

I declare under penalty of perjury that the foregoing is true and correct. Executed on this day of [Month] 19[Year].

Subscribed and sworn to before me on this day of [Month] 19[Year].

My commission expires [Date].

Notary Public in and for the State of [State]



On this day of [Month] 19[Year], at [City], [State], I, the undersigned, being duly sworn, depose and say that the following is a true and correct copy of the [Type of Document] as shown to me by [Name] and that the same is a true and correct copy of the original as shown to me by [Name].

DECLARATION OF THE AFFIRANT

- 1. I am the [Relationship] of the [Name] who is the subject of this investigation.  Yes  No
- 2. I am a [Nationality] citizen.  Yes  No
- 3. I am a [Residence] resident.  Yes  No
- 4. I am a [Occupation] occupant.  Yes  No
- 5. I am a [Marital Status] married.  Yes  No
- 6. I am a [Parental Status] parent.  Yes  No
- 7. I am a [Siblings Status] sibling.  Yes  No

I declare under penalty of perjury that the foregoing is true and correct. Executed on this day of [Month] 19[Year].

Signature of Affiant: [Signature]

Signature of Notary: [Signature]

Signature of Affirmant: [Signature]

DECLARATION OF THE INTERVIEWEE

Name of Interviewee: [Name]

Address of Interviewee: [Address]

Signature of Interviewee: [Signature]

Signature of Affirmant: [Signature]



# ELEVATION CERTIFICATE

OMB No. 1660-0008  
Expiration Date: November 30, 2018

<b>IMPORTANT: In these spaces, copy the corresponding information from Section A.</b>			<b>FOR INSURANCE COMPANY USE</b>
Building Street Address (including Apt., Unit, Suite, and/or Bldg. No.) or P.O. Route and Box No. 89 Fedora Drive			Policy Number:
City Panama City	State Florida	ZIP Code 32409	Company NAIC Number

## SECTION E – BUILDING ELEVATION INFORMATION (SURVEY NOT REQUIRED) FOR ZONE AO AND ZONE A (WITHOUT BFE)

For Zones AO and A (without BFE), complete Items E1–E5. If the Certificate is intended to support a LOMA or LOMR-F request, complete Sections A, B, and C. For Items E1–E4, use natural grade, if available. Check the measurement used. In Puerto Rico only, enter meters.

- E1. Provide elevation information for the following and check the appropriate boxes to show whether the elevation is above or below the highest adjacent grade (HAG) and the lowest adjacent grade (LAG).
- a) Top of bottom floor (including basement, crawlspace, or enclosure) is \_\_\_\_\_ . \_\_\_\_\_  feet  meters  above or  below the HAG.
- b) Top of bottom floor (including basement, crawlspace, or enclosure) is \_\_\_\_\_ . \_\_\_\_\_  feet  meters  above or  below the LAG.
- E2. For Building Diagrams 6–9 with permanent flood openings provided in Section A Items 8 and/or 9 (see pages 1–2 of Instructions), the next higher floor (elevation C2.b in the diagrams) of the building is \_\_\_\_\_ . \_\_\_\_\_  feet  meters  above or  below the HAG.
- E3. Attached garage (top of slab) is \_\_\_\_\_ . \_\_\_\_\_  feet  meters  above or  below the HAG.
- E4. Top of platform of machinery and/or equipment servicing the building is \_\_\_\_\_ . \_\_\_\_\_  feet  meters  above or  below the HAG.
- E5. Zone AO only: If no flood depth number is available, is the top of the bottom floor elevated in accordance with the community's floodplain management ordinance?  Yes  No  Unknown. The local official must certify this information in Section G.

## SECTION F – PROPERTY OWNER (OR OWNER'S REPRESENTATIVE) CERTIFICATION

The property owner or owner's authorized representative who completes Sections A, B, and E for Zone A (without a FEMA-issued or community-issued BFE) or Zone AO must sign here. The statements in Sections A, B, and E are correct to the best of my knowledge.

Property Owner or Owner's Authorized Representative's Name

Address City State ZIP Code

Signature Date Telephone

Comments

Check here if attachments.

<p>FOR THE BOARD OF DIRECTORS</p> <p>Policy Number</p> <p>Company Name</p>	<p>Policy Number</p> <p>Company Name</p>	<p>Policy Number</p> <p>Company Name</p>
--	--	--

SECTION 1 - GENERAL INFORMATION

1. Name of the insured: [ ]

2. Address: [ ]

3. City: [ ] State: [ ] Zip: [ ]

4. Nature of business: [ ]

5. Description of property: [ ]

6. Estimated value of property: [ ]

7. Date of inception: [ ]

8. Term of policy: [ ]

9. Premium: [ ]

10. Co-insurance: [ ]

11. Deductible: [ ]

12. Exclusions: [ ]

13. Conditions: [ ]

14. Other: [ ]

SECTION 2 - COVERAGE

1. Fire: [ ]

2. Theft: [ ]

3. Vandalism: [ ]

4. Explosion: [ ]

5. Windstorm: [ ]

6. Hail: [ ]

7. Flood: [ ]

8. Earthquake: [ ]

9. Aircraft: [ ]

10. Motor Vehicle: [ ]

11. Other: [ ]

SECTION 3 - RATES

1. Rate per \$100: [ ]

2. Total premium: [ ]

3. Payment schedule: [ ]

SECTION 4 - SIGNATURES

1. Insured: [ ]

2. Agent: [ ]

3. Date: [ ]

# ELEVATION CERTIFICATE

OMB No. 1660-0008  
Expiration Date: November 30, 2018

<b>IMPORTANT: In these spaces, copy the corresponding information from Section A.</b>			<b>FOR INSURANCE COMPANY USE</b>
Building Street Address (including Apt., Unit, Suite, and/or Bldg. No.) or P.O. Route and Box No. 89 Fedora Drive			Policy Number:
City Panama City	State Florida	ZIP Code 32409	Company NAIC Number

## SECTION G – COMMUNITY INFORMATION (OPTIONAL)

The local official who is authorized by law or ordinance to administer the community's floodplain management ordinance can complete Sections A, B, C (or E), and G of this Elevation Certificate. Complete the applicable item(s) and sign below. Check the measurement used in Items G8–G10. In Puerto Rico only, enter meters.

- G1.  The information in Section C was taken from other documentation that has been signed and sealed by a licensed surveyor, engineer, or architect who is authorized by law to certify elevation information. (Indicate the source and date of the elevation data in the Comments area below.)
- G2.  A community official completed Section E for a building located in Zone A (without a FEMA-issued or community-issued BFE) or Zone AO.
- G3.  The following information (Items G4–G10) is provided for community floodplain management purposes.

G4. Permit Number	G5. Date Permit Issued	G6. Date Certificate of Compliance/Occupancy Issued
-------------------	------------------------	---

G7. This permit has been issued for:  New Construction  Substantial Improvement

G8. Elevation of as-built lowest floor (including basement) of the building: \_\_\_\_\_  feet  meters Datum \_\_\_\_\_

G9. BFE or (in Zone AO) depth of flooding at the building site: \_\_\_\_\_  feet  meters Datum \_\_\_\_\_

G10. Community's design flood elevation: \_\_\_\_\_  feet  meters Datum \_\_\_\_\_

Local Official's Name *Wayne Porter* Title \_\_\_\_\_

Community Name \_\_\_\_\_ Telephone \_\_\_\_\_

Signature *Wayne Porter* Date *6/8/2017*

Comments (including type of equipment and location, per C2(e), if applicable)

*OK for C.O.  
UP*

Check here if attachments.

EVANGELICAL LITERATURE

Evangelical Literature

<p>THE HISTORY OF THE EVANGELICAL LITERATURE</p>	<p>OF THE AMERICAN CHURCH</p>	<p>By J. W. ALLEN</p>
<p>NEW YORK: G. P. PUTNAM'S SONS</p>	<p>1878</p>	<p>1878</p>
<p>THE HISTORY OF THE EVANGELICAL LITERATURE OF THE AMERICAN CHURCH. BY J. W. ALLEN. NEW YORK: G. P. PUTNAM'S SONS. 1878.</p>	<p>1878</p>	<p>1878</p>
<p>THE HISTORY OF THE EVANGELICAL LITERATURE OF THE AMERICAN CHURCH. BY J. W. ALLEN. NEW YORK: G. P. PUTNAM'S SONS. 1878.</p>	<p>1878</p>	<p>1878</p>
<p>THE HISTORY OF THE EVANGELICAL LITERATURE OF THE AMERICAN CHURCH. BY J. W. ALLEN. NEW YORK: G. P. PUTNAM'S SONS. 1878.</p>	<p>1878</p>	<p>1878</p>
<p>THE HISTORY OF THE EVANGELICAL LITERATURE OF THE AMERICAN CHURCH. BY J. W. ALLEN. NEW YORK: G. P. PUTNAM'S SONS. 1878.</p>	<p>1878</p>	<p>1878</p>
<p>THE HISTORY OF THE EVANGELICAL LITERATURE OF THE AMERICAN CHURCH. BY J. W. ALLEN. NEW YORK: G. P. PUTNAM'S SONS. 1878.</p>	<p>1878</p>	<p>1878</p>
<p>THE HISTORY OF THE EVANGELICAL LITERATURE OF THE AMERICAN CHURCH. BY J. W. ALLEN. NEW YORK: G. P. PUTNAM'S SONS. 1878.</p>	<p>1878</p>	<p>1878</p>
<p>THE HISTORY OF THE EVANGELICAL LITERATURE OF THE AMERICAN CHURCH. BY J. W. ALLEN. NEW YORK: G. P. PUTNAM'S SONS. 1878.</p>	<p>1878</p>	<p>1878</p>
<p>THE HISTORY OF THE EVANGELICAL LITERATURE OF THE AMERICAN CHURCH. BY J. W. ALLEN. NEW YORK: G. P. PUTNAM'S SONS. 1878.</p>	<p>1878</p>	<p>1878</p>
<p>THE HISTORY OF THE EVANGELICAL LITERATURE OF THE AMERICAN CHURCH. BY J. W. ALLEN. NEW YORK: G. P. PUTNAM'S SONS. 1878.</p>	<p>1878</p>	<p>1878</p>
<p>THE HISTORY OF THE EVANGELICAL LITERATURE OF THE AMERICAN CHURCH. BY J. W. ALLEN. NEW YORK: G. P. PUTNAM'S SONS. 1878.</p>	<p>1878</p>	<p>1878</p>
<p>THE HISTORY OF THE EVANGELICAL LITERATURE OF THE AMERICAN CHURCH. BY J. W. ALLEN. NEW YORK: G. P. PUTNAM'S SONS. 1878.</p>	<p>1878</p>	<p>1878</p>
<p>THE HISTORY OF THE EVANGELICAL LITERATURE OF THE AMERICAN CHURCH. BY J. W. ALLEN. NEW YORK: G. P. PUTNAM'S SONS. 1878.</p>	<p>1878</p>	<p>1878</p>
<p>THE HISTORY OF THE EVANGELICAL LITERATURE OF THE AMERICAN CHURCH. BY J. W. ALLEN. NEW YORK: G. P. PUTNAM'S SONS. 1878.</p>	<p>1878</p>	<p>1878</p>



# BUILDING PHOTOGRAPHS

## ELEVATION CERTIFICATE

See Instructions for Item A6.

OMB No. 1660-0008  
Expiration Date: November 30, 2018

<b>IMPORTANT: In these spaces, copy the corresponding information from Section A.</b>			<b>FOR INSURANCE COMPANY USE</b>
Building Street Address (including Apt., Unit, Suite, and/or Bldg. No.) or P.O. Route and Box No. 89 Fedora Drive			Policy Number:
City Panama City	State Florida	ZIP Code 32409	Company NAIC Number

If using the Elevation Certificate to obtain NFIP flood insurance, affix at least 2 building photographs below according to the instructions for Item A6. Identify all photographs with date taken; "Front View" and "Rear View"; and, if required, "Right Side View" and "Left Side View." When applicable, photographs must show the foundation with representative examples of the flood openings or vents, as indicated in Section A8. If submitting more photographs than will fit on this page, use the Continuation Page.



Photo One

Photo One Caption

Front View



Photo Two

Photo Two Caption

Left Side View

STATE OF TEXAS

COUNTY OF ...

<p>...</p>	<p>...</p>	<p>...</p>
<p>...</p>	<p>...</p>	<p>...</p>
<p>...</p>	<p>...</p>	<p>...</p>
<p>...</p>	<p>...</p>	<p>...</p>
<p>...</p>	<p>...</p>	<p>...</p>
<p>...</p>	<p>...</p>	<p>...</p>
<p>...</p>	<p>...</p>	<p>...</p>
<p>...</p>	<p>...</p>	<p>...</p>
<p>...</p>	<p>...</p>	<p>...</p>
<p>...</p>	<p>...</p>	<p>...</p>
<p>...</p>	<p>...</p>	<p>...</p>
<p>...</p>	<p>...</p>	<p>...</p>
<p>...</p>	<p>...</p>	<p>...</p>
<p>...</p>	<p>...</p>	<p>...</p>
<p>...</p>	<p>...</p>	<p>...</p>
<p>...</p>	<p>...</p>	<p>...</p>
<p>...</p>	<p>...</p>	<p>...</p>
<p>...</p>	<p>...</p>	<p>...</p>



# BUILDING PHOTOGRAPHS

Continuation Page

OMB No. 1660-0008  
Expiration Date: November 30, 2018

## ELEVATION CERTIFICATE

<b>IMPORTANT: In these spaces, copy the corresponding information from Section A.</b>			<b>FOR INSURANCE COMPANY USE</b>
Building Street Address (including Apt., Unit, Suite, and/or Bldg. No.) or P.O. Route and Box No. 89 Fedora Drive			Policy Number:
City Panama City	State Florida	ZIP Code 32409	Company NAIC Number

If submitting more photographs than will fit on the preceding page, affix the additional photographs below. Identify all photographs with: date taken; "Front View" and "Rear View"; and, if required, "Right Side View" and "Left Side View." When applicable, photographs must show the foundation with representative examples of the flood openings or vents, as indicated in Section A8.



Photo One

Photo One Caption

Back View



Photo Two

Photo Two Caption

Right Side View

<p>1970-1971</p>	<p>CHRISTOPHER COLUMBUS</p>	<p>CHRISTOPHER COLUMBUS</p>
------------------	-----------------------------	-----------------------------

1970-1971

<p>1970-1971</p>	<p>CHRISTOPHER COLUMBUS</p>	<p>CHRISTOPHER COLUMBUS</p>
------------------	-----------------------------	-----------------------------

<p>1970-1971</p>	<p>CHRISTOPHER COLUMBUS</p>	<p>CHRISTOPHER COLUMBUS</p>
------------------	-----------------------------	-----------------------------