U.S. DEPARTMENT OF HOMELAND SECURITY
Federal Emergency Management Agency
National Flood Insurance Program

OMB No. 1660-0008
Expiration Date: November 30, 2022

ELEVATION CERTIFICATE

Important: Follow the instructions on pages 1–9.

Copy all pages of this Elevation Certificate and all attachments for (1) community official, (2) insurance agent/company, and (3) building owner.

SECTION A – PROPERTY INFORMATION		FOR INSURANCE COMPANY USE
A1. Building Owner's Name TRAVIS J. AKE		Policy Number:
A2. Building Street Address (including Apt., Unit, Suite, and/or Bldg. No.) or P.O. Route and Box No. 732 W. PIERSON DRIVE		Company NAIC Number:
City LYNN HAVEN	State Florida	ZIP Code 32444

A3. Property Description (Lot and Block Numbers, Tax Parcel Number, Legal Description, etc.)
TAX PARCEL #11321-000-000

A4. Building Use (e.g., Residential, Non-Residential, Addition, Accessory, etc.) RESIDENTIAL

A5. Latitude/Longitude: Lat. N30°14'49.225" Long. W085°20.498" Horizontal Datum: ☐ NAD 1927 ☒ NAD 1983

A6. Attach at least 2 photographs of the building if the Certificate is being used to obtain flood insurance.

A7. Building Diagram Number 1B

A8. For a building with a crawlspace or enclosure(s):

a) Square footage of crawlspace or enclosure(s) 0.00 sq ft

b) Number of permanent flood openings in the crawlspace or enclosure(s) within 1.0 foot above adjacent grade 0

c) Total net area of flood openings in A8.b 0.00 sq in

d) Engineered flood openings? ☐ Yes ☒ No

A9. For a building with an attached garage:

a) Square footage of attached garage 480.00 sq ft

b) Number of permanent flood openings in the attached garage within 1.0 foot above adjacent grade 0

c) Total net area of flood openings in A9.b 0.00 sq in

d) Engineered flood openings? ☐ Yes ☒ No

SECTION B – FLOOD INSURANCE RATE MAP (FIRM) INFORMATION

B1. NFIP Community Name & Community Number	B2. County Name	B3. State
BAY COUNTY UNINCORPORATED AREAS 120004	BAY	Florida

B4. Map/Panel Number	B5. Suffix	B6. FIRM Index Date	B7. FIRM Panel Effective/ Revised Date	B8. Flood Zone(s)	B9. Base Flood Elevation(s) (Zone AO, use Base Flood Depth)
12005C0351	H	06-02-2009	06-02-2009	AE	7.0'

B10. Indicate the source of the Base Flood Elevation (BFE) data or base flood depth entered in Item B9:
☐ FIS Profile ☒ FIRM ☐ Community Determined ☐ Other/Source:

B11. Indicate elevation datum used for BFE in Item B9: ☐ NGVD 1929 ☒ NAVD 1988 ☐ Other/Source:

B12. Is the building located in a Coastal Barrier Resources System (CBRS) area or Otherwise Protected Area (OPA)? ☐ Yes ☒ No

Designation Date: ☐ CBRS ☐ OPA

ELEVATION CERTIFICATE

OMB No. 1660-0008
Expiration Date: November 30, 2022

IMPORTANT: In these spaces, copy the corresponding information from Section A.			FOR INSURANCE COMPANY USE
Building Street Address (including Apt., Unit, Suite, and/or Bldg. No.) or P.O. Route and Box No. 732 W. PIERSON DRIVE			Policy Number:
City LYNN HAVEN	State Florida	ZIP Code 32444	Company NAIC Number

SECTION C – BUILDING ELEVATION INFORMATION (SURVEY REQUIRED)

C1. Building elevations are based on: ☐ Construction Drawings* ☐ Building Under Construction* ☒ Finished Construction

*A new Elevation Certificate will be required when construction of the building is complete.

C2. Elevations – Zones A1–A30, AE, AH, A (with BFE), VE, V1–V30, V (with BFE), AR, AR/A, AR/AE, AR/A1–A30, AR/AH, AR/AO. Complete Items C2.a–h below according to the building diagram specified in Item A7. In Puerto Rico only, enter meters.

Benchmark Utilized: NETWORK GPS Vertical Datum: NAVD 1988

Indicate elevation datum used for the elevations in items a) through h) below.

☐ NGVD 1929 ☒ NAVD 1988 ☐ Other/Source:

Datum used for building elevations must be the same as that used for the BFE.

		Check the measurement used.	
a) Top of bottom floor (including basement, crawlspace, or enclosure floor)	16.3	☒ feet	☐ meters
b) Top of the next higher floor	N/A	☒ feet	☐ meters
c) Bottom of the lowest horizontal structural member (V Zones only)	N/A	☒ feet	☐ meters
d) Attached garage (top of slab)	15.6	☒ feet	☐ meters
e) Lowest elevation of machinery or equipment servicing the building (Describe type of equipment and location in Comments)	14.1	☒ feet	☐ meters
f) Lowest adjacent (finished) grade next to building (LAG)	13.4	☒ feet	☐ meters
g) Highest adjacent (finished) grade next to building (HAG)	15.4	☒ feet	☐ meters
h) Lowest adjacent grade at lowest elevation of deck or stairs, including structural support	N/A	☒ feet	☐ meters

SECTION D – SURVEYOR, ENGINEER, OR ARCHITECT CERTIFICATION

This certification is to be signed and sealed by a land surveyor, engineer, or architect authorized by law to certify elevation information. *I certify that the information on this Certificate represents my best efforts to interpret the data available. I understand that any false statement may be punishable by fine or imprisonment under 18 U.S. Code, Section 1001.*

Were latitude and longitude in Section A provided by a licensed land surveyor? ☒ Yes ☐ No ☐ Check here if attachments.

Certifier's Name Jon R. Chancey	License Number L.S. #7055, L.B. #8312	
Title PROFESSIONAL SURVEYOR & MAPPER		
Company Name DUE SOUTH SURVEYING, LLC		
Address 19211 PCB PKWY, BOX 146		
City PANAMA CITY BEACH	State Florida	ZIP Code 32413
Signature Jon R Chancey	Date 11-05-2021	Telephone (850) 832-5955 Ext.

JON R. CHANCEY
License Number
LS 7055
STATE OF
FLORIDA
Professional Surveyor and Mapper

Copy all pages of this Elevation Certificate and all attachments for (1) community official, (2) insurance agent/company, and (3) building owner.

Comments (including type of equipment and location, per C2(e), if applicable)
THE EQUIPMENT SERVICING THE STRUCTURE IS AN AIR CONDITIONING UNIT.

ELEVATION CERTIFICATE

OMB No. 1660-0008
Expiration Date: November 30, 2022

IMPORTANT: In these spaces, copy the corresponding information from Section A.			FOR INSURANCE COMPANY USE
Building Street Address (including Apt., Unit, Suite, and/or Bldg. No.) or P.O. Route and Box No. 732 W. PIERSON DRIVE			Policy Number:
City LYNN HAVEN	State Florida	ZIP Code 32444	Company NAIC Number

SECTION E – BUILDING ELEVATION INFORMATION (SURVEY NOT REQUIRED) FOR ZONE AO AND ZONE A (WITHOUT BFE)

For Zones AO and A (without BFE), complete Items E1–E5. If the Certificate is intended to support a LOMA or LOMR-F request, complete Sections A, B,and C. For Items E1–E4, use natural grade, if available. Check the measurement used. In Puerto Rico only, enter meters.

E1. Provide elevation information for the following and check the appropriate boxes to show whether the elevation is above or below the highest adjacent grade (HAG) and the lowest adjacent grade (LAG).

a) Top of bottom floor (including basement, crawlspace, or enclosure) is _____ ☐ feet ☐ meters ☐ above or ☐ below the HAG.

b) Top of bottom floor (including basement, crawlspace, or enclosure) is _____ ☐ feet ☐ meters ☐ above or ☐ below the LAG.

E2. For Building Diagrams 6–9 with permanent flood openings provided in Section A Items 8 and/or 9 (see pages 1–2 of Instructions), the next higher floor (elevation C2.b in the diagrams) of the building is _____ ☐ feet ☐ meters ☐ above or ☐ below the HAG.

E3. Attached garage (top of slab) is _____ ☐ feet ☐ meters ☐ above or ☐ below the HAG.

E4. Top of platform of machinery and/or equipment servicing the building is _____ ☐ feet ☐ meters ☐ above or ☐ below the HAG.

E5. Zone AO only: If no flood depth number is available, is the top of the bottom floor elevated in accordance with the community's floodplain management ordinance? ☐ Yes ☐ No ☐ Unknown. The local official must certify this information in Section G.

SECTION F – PROPERTY OWNER (OR OWNER'S REPRESENTATIVE) CERTIFICATION

The property owner or owner's authorized representative who completes Sections A, B, and E for Zone A (without a FEMA-issued or community-issued BFE) or Zone AO must sign here. The statements in Sections A, B, and E are correct to the best of my knowledge.

Property Owner or Owner's Authorized Representative's Name			
Address	City	State	ZIP Code
Signature	Date	Telephone	

Comments

☐ Check here if attachments.

ELEVATION CERTIFICATE

OMB No. 1660-0008
Expiration Date: November 30, 2022

IMPORTANT: In these spaces, copy the corresponding information from Section A.			FOR INSURANCE COMPANY USE
Building Street Address (including Apt., Unit, Suite, and/or Bldg. No.) or P.O. Route and Box No. 732 W. PIERSON DRIVE			Policy Number:
City LYNN HAVEN	State Florida	ZIP Code 32444	Company NAIC Number

SECTION G – COMMUNITY INFORMATION (OPTIONAL)

The local official who is authorized by law or ordinance to administer the community's floodplain management ordinance can complete Sections A, B, C (or E), and G of this Elevation Certificate. Complete the applicable item(s) and sign below. Check the measurement used in Items G8–G10. In Puerto Rico only, enter meters.

G1. ☐ The information in Section C was taken from other documentation that has been signed and sealed by a licensed surveyor, engineer, or architect who is authorized by law to certify elevation information. (Indicate the source and date of the elevation data in the Comments area below.)

G2. ☐ A community official completed Section E for a building located in Zone A (without a FEMA-issued or community-issued BFE) or Zone AO.

G3. ☐ The following information (Items G4–G10) is provided for community floodplain management purposes.

G4. Permit Number	G5. Date Permit Issued	G6. Date Certificate of Compliance/Occupancy Issued
RB 20 -00886	9/17/2020	

G7. This permit has been issued for: ☑ New Construction ☐ Substantial Improvement

G8. Elevation of as-built lowest floor (including basement) of the building: _____ ☐ feet ☐ meters Datum _____

G9. BFE or (in Zone AO) depth of flooding at the building site: _____ ☐ feet ☐ meters Datum _____

G10. Community's design flood elevation: _____ ☐ feet ☐ meters Datum _____

Local Official's Name Wayne Porter	Title
Community Name	Telephone
Signature	Date 11/17/2021

Comments (including type of equipment and location, per C2(e), if applicable)

OK for CO.
WP

☐ Check here if attachments.

ELEVATION CERTIFICATE

BUILDING PHOTOGRAPHS

See Instructions for Item A6.

OMB No. 1660-0008
Expiration Date: November 30, 2022

IMPORTANT: In these spaces, copy the corresponding information from Section A.			FOR INSURANCE COMPANY USE
Building Street Address (including Apt., Unit, Suite, and/or Bldg. No.) or P.O. Route and Box No. 732 W. PIERSON DRIVE			Policy Number:
City LYNN HAVEN	State Florida	ZIP Code 32444	Company NAIC Number

If using the Elevation Certificate to obtain NFIP flood insurance, affix at least 2 building photographs below according to the instructions for Item A6. Identify all photographs with date taken; "Front View" and "Rear View"; and, if required, "Right Side View" and "Left Side View." When applicable, photographs must show the foundation with representative examples of the flood openings or vents, as indicated in Section A8. If submitting more photographs than will fit on this page, use the Continuation Page.



Photo One

Photo One Caption RIGHT SIDE VIEW

Clear Photo One

Photo Two

Photo Two Caption REAR VIEW

Clear Photo Two

ELEVATION CERTIFICATE

BUILDING PHOTOGRAPHS

Continuation Page

OMB No. 1660-0008
Expiration Date: November 30, 2022

IMPORTANT: In these spaces, copy the corresponding information from Section A.			FOR INSURANCE COMPANY USE
Building Street Address (including Apt., Unit, Suite, and/or Bldg. No.) or P.O. Route and Box No. 732 W. PIERSON DRIVE			Policy Number:
City LYNN HAVEN	State Florida	ZIP Code 32444	Company NAIC Number

If submitting more photographs than will fit on the preceding page, affix the additional photographs below. Identify all photographs with: date taken; "Front View" and "Rear View"; and, if required, "Right Side View" and "Left Side View." When applicable, photographs must show the foundation with representative examples of the flood openings or vents, as indicated in Section A8.

Photo Three

Photo Three Caption LEFT SIDE VIEW

Clear Photo Three

Photo Four

Photo Four Caption

Clear Photo Four

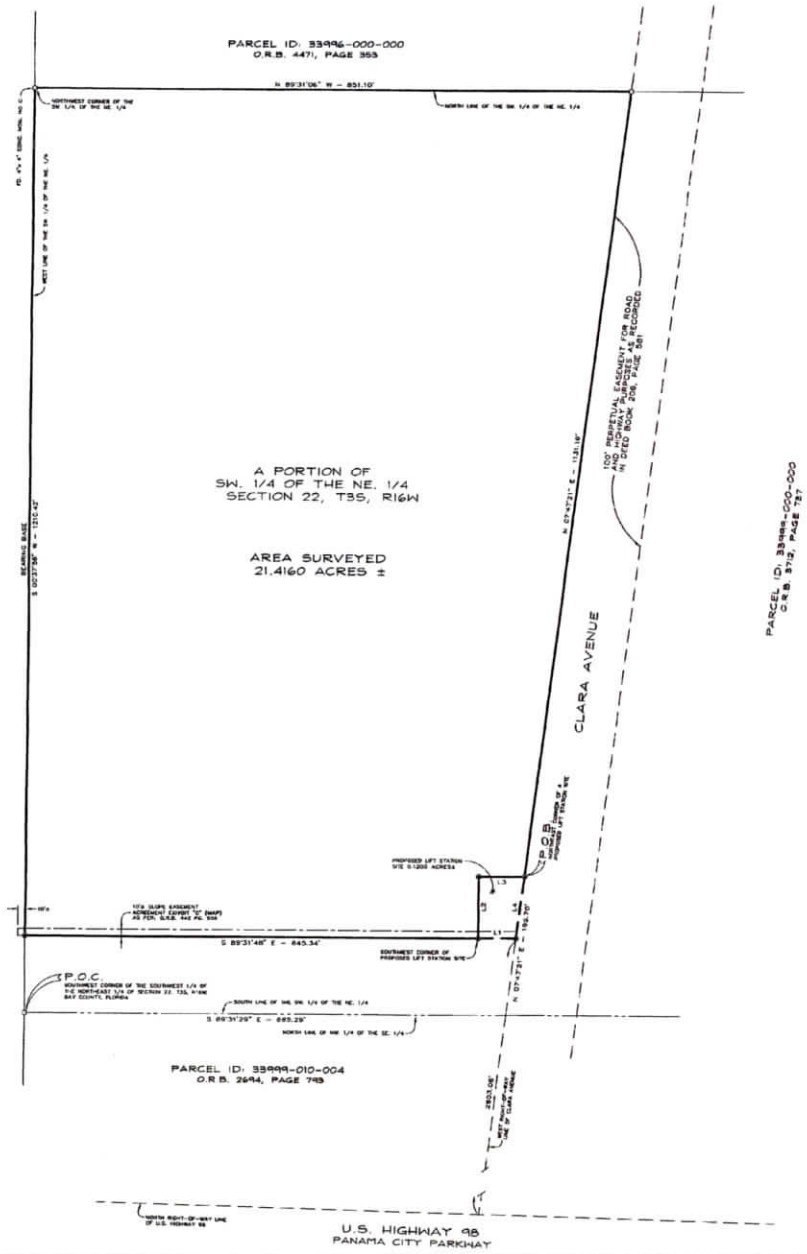

DESCRIPTION:

A PORTION OF THE SOUTHWEST QUARTER OF THE NORTHEAST QUARTER OF SECTION 22, TOWNSHIP 3 SOUTH, RANGE 16 WEST, BAY COUNTY, FLORIDA, BEING MORE PARTICULARLY DESCRIBED AS FOLLOWS: COMMENCE AT THE SOUTHWEST CORNER OF THE SOUTHWEST QUARTER OF THE NORTHEAST QUARTER OF SECTION 22, TOWNSHIP 3 SOUTH, RANGE 16 WEST, BAY COUNTY, FLORIDA; THENCE SOUTH 89°31'29"EAST, ALONG THE SOUTH LINE OF THE SOUTHWEST QUARTER OF THE NORTHEAST QUARTER OF SAID SECTION 22, FOR A DISTANCE OF 885.29 FEET, TO THE WEST RIGHT OF LINE OF CLARA AVENUE, AS RECORDED IN DEED BOOK 206, PAGE 581 OF THE PUBLIC RECORDS OF BAY COUNTY, FLORIDA; THENCE NORTH 07°47'21" EAST, ALONG SAID WEST RIGHT OF WAY LINE, FOR A DISTANCE OF 199.70 FEET, TO THE NORTHEAST CORNER OF A PORPOSED LIFT STATION SITE AND THE POINT OF BEGINNING; THENCE CONTINUE NORTH 07°47'21" EAST, ALONG SAID WEST RIGHT OF WAY LINE, FOR A DISTANCE OF 1,131.16 FEET, TO THE NORTH LINE OF THE SOUTHWEST QUARTER OF THE NORTHEAST QUARTER OF SAID SECTION 22; THENCE, LEAVING SAID WEST RIGHT OF WAY LINE, NORTH 89°31'06" WEST, ALONG SAID NORTH LINE, FOR A DISTANCE OF 851.10 FEET, TO THE NORTHWEST CORNER OF THE SOUTHWEST QUARTER OF THE NORTHEAST QUARTER OF SAID SECTION 22; THENCE SOUTH 00°37'36" WEST, ALONG THE WEST LINE OF SAID SOUTHWEST QUARTER OF THE NORTHEAST QUARTER, FOR A DISTANCE OF 1,310.42 FEET; THENCE LEAVING SAID WEST LINE, SOUTH 89°31'48" EAST, FOR A DISTANCE OF 845.34 FEET, TO THE SOUTHWEST CORNER OF SAID PROPOSED LIFT STATION SITE; THENCE, ALONG THE BOUNDARY OF SAID PROPOSED LIFT STATION SITE FOR THE FOLLOWING TWO (2) COURSES: NORTH 00°25'38" EAST, FOR A DISTANCE OF 88.31 FEET; THENCE SOUTH 89°31'53" EAST, FOR A DISTANCE OF 65.16 FEET TO THE POINT OF BEGINNING. SUBJECT TO A 10.00 FT. SLOPE EASEMENT AGREEMENT ALONG THE SOUTH LINE, AS RECORDED IN OFFICIAL RECORDS BOOK 442, PAGE 956 OF SAID PUBLIC RECORDS. SAID LANDS LYING IN AND BEING A PORTION OF SECTION 22, TOWNSHIP 3 SOUTH, RANGE 16 WEST, BAY COUNTY, FLORIDA. CONTAINING 21.4160 ACRES, MORE OR LESS.

SURVEYOR'S REPORT:

THIS IS A BOUNDARY AND TOPOGRAPHIC SURVEY OF A VACANT TRACT. NO ATTEMPT WAS MADE TO INVESTIGATE THE LOCATION OF UNDERGROUND UTILITIES, FOUNDATIONS, OR OTHER IMPROVEMENTS, IF ANY EXIST.

THE LEGAL DESCRIPTION SHOWN HEREON IS A NEWLY CREATED DESCRIPTION BASED ON A FIELD SURVEY.

THE UNDERSIGNED SURVEYOR HAS NOT BEEN PROVIDED A CURRENT TITLE OPINION OR ABSTRACT OF MATTERS AFFECTING THE TITLE OR BOUNDARY OF THE SUBJECT PROPERTY. IT IS POSSIBLE THAT THERE ARE DEEDS OF RECORD, UNRECORDED DEEDS, EASEMENTS OR OTHER INSTRUMENTS THAT COULD AFFECT THE BOUNDARIES.

THE BEARINGS AS SHOWN HEREON ARE BASED ON SOUTH 00°37'36" WEST ALONG THE WEST LINE OF SITE AS SHOWN AND REFERENCED TO GEODETIC NORTH BASED ON THE FLORIDA STATE PLANE COORDINATE SYSTEM, NORTH ZONE, NAD 1983/99, U.S. SURVEY FEET. DATUM ESTABLISHED USING FLORIDA PERMANENT REFERENCE NETWORK.

THE COORDINATE AS SHOWN HEREON ARE BASED ON GEODETIC NORTH, THE FLORIDA STATE PLANE COORDINATE SYSTEM, NORTH ZONE, NAD 1983/99, U.S. SURVEY FEET. DATUM ESTABLISHED USING FLORIDA PERMANENT REFERENCE NETWORK.

THE MINIMUM HORIZONTAL ACCURACY FOR THIS COMMERCIAL/HIGH RISK SURVEY, PREPARED IN ACCORDANCE WITH THE STANDARDS OF PRACTICE SET FORTH BY THE BOARD OF PROFESSIONAL SURVEYORS AND MAPPERS IN CHAPTER 5J-17.050-.052 OF THE FLORIDA ADMINISTRATIVE CODE, IS ONE FOOT IN 10,000. THE MAP AND MEASUREMENT METHODS USED FOR THIS SURVEY MEET OR EXCEED THIS REQUIREMENT. THE DIMENSIONS SHOWN HEREON ARE IN FEET AND DECIMALS THEREOF.

A COMPARISON BETWEEN RECORDED DIRECTIONS AND DISTANCES AND FIELD MEASURED DIRECTIONS AND DISTANCES WERE MADE. THE RECORD MEASUREMENTS ARE SHOWN IN PARENTHESES.

THIS SURVEY DOES NOT DETERMINE OWNERSHIP OF THE LANDS SHOWN HEREON.

VERTICAL INFORMATION SHOWN HEREON IS REFERENCED TO THE STATE OF FLORIDA DEPARTMENT OF TRANSPORTATION CONTROL, BEING A CONCRETE MONUMENT STAMPED "46-05-814V" HAVING A PUBLISHED ELEVATION OF 14.871 NAVD 88 DATUM

A REVIEW OF THE FLOOD INSURANCE RATE MAP FOR BAY COUNTY, FLORIDA, MAP NO. 12005C0304H, REVISED JUNE 2, 2009, INDICATES THAT THE PARCEL SHOWN HEREON IS WITHIN ZONE "AE" (ELV) AS PER LOMR CASE NO. 15-04-2706P. EFFECTIVE DATE OF JUNE 21, 2016.

AN ATTEMPT WAS MADE TO CHECK FOR AND NOTE LETTERS OF MAP REVISIONS (LOMRS) AND LETTERS OF MAP AMENDMENTS (LOMAS), AS PROVIDED BY FEMA.GOV, AND THESE HAVE BEEN NOTED/INCLUDED IF FOUND AND DETERMINED. HOWEVER, THERE MIGHT BE LOMRS OR LOMAS THAT WE HAVE NOT BEEN PROVIDED OR DETERMINED, OR ARE NOT OF RECORD AND THE UNDERSIGNED IS NOT RESPONSIBLE FOR ANY OMISSION OF SUCH.

THE SURVEY MAP(S) AND REPORT ARE NOT VALID WITHOUT THE SIGNATURE AND ORIGINAL SEAL OF THE FLORIDA LICENSED SURVEYOR AND MAPPER WHO PREPARED IT. ADDITIONS OR DELETIONS TO SURVEY MAP(S) OR REPORT BY OTHER THAN THE SIGNING PARTY IS PROHIBITED WITHOUT WRITTEN CONSENT OF THE SIGNING PARTY.

FEATURES SHOWN BY SYMBOL AS INDICATED IN THE LEGEND ARE NOT TO SCALE.

THE FORMATTED CERTIFICATION IS FOR:
PC180 HOLDINGS LLC

LINE TABLE		
No.	BEARING	DISTANCE
L1	N 89°34'33" W	53.76'
L2	N 00°25'38" E	88.31'
L3	S 89°31'53" E	65.16'
L4	S 07°47'21" W	88.99'

SYMBOLS & ABBREVIATIONS

±	MORE OR LESS	FD.	FOUND
°	DEGREES	COR.	CORNER
'	MINUTES OR FEET	No.	NUMBER
"	SECONDS OR INCHES	CONC.	CONCRETE
P.O.C.	POINT OF COMMENCEMENT	MON.	MONUMENT
P.O.B.	POINT OF BEGINNING	R.O.W.	RIGHT OF WAY
P.C.	POINT OF CURVATURE	S.R.	STATE ROAD
P.T.	POINT OF TANGENCY	C.R.	COUNTY ROAD
P.R.C.	POINT OF REVERSE CURVATURE	BLDG.	BUILDING
P.C.C.	POINT OF COMPOUND CURVATURE	EL.	ELEVATION
N	NORTH	Δ	DELTA/CENTRAL ANGLE
E	EAST	L	ARC LENGTH
S	SOUTH	CH	CHORD
W	WEST	OH	OVERHEAD UTILITIES
SEC.	SECTION	℄	CENTERLINE
T	TOWNSHIP	LB	LICENSED BUSINESS
R	RANGE OR RADIUS	LS	LICENSED SURVEYOR
O.R.B.	OFFICIAL RECORDS BOOK	F.B.	FIELD BOOK
P.L.S.	PROFESSIONAL LAND SURVEYOR	EFB	ELECTRONIC FIELD BOOK
PG.	PAGE	F.F.	FINISHED FLOOR

CERTIFICATE

I HEREBY CERTIFY THE SURVEY HEREON TO BE TRUE AND CORRECT TO THE BEST OF MY KNOWLEDGE AND BELIEF AS OF THE DATE SURVEYED.

11-08-2021
DATE OF SURVEY

SKIPPER D. RUTHERFORD, P.L.S.
PROFESSIONAL SURVEYOR & MAPPER
FLORIDA LICENSE NO. LS 5961

SHEET 1 OF 2 SHEETS

EACH INDIVIDUAL SHEET IS NOT FULL AND COMPLETE WITHOUT THE OTHERS.

MAP OF SURVEY
CLARA AVENUE
SECTION 22, TOWNSHIP 3 SOUTH, RANGE 16 WEST - BAY COUNTY - FLORIDA

SCR & ASSOCIATES NWFL, INC.
3440 HWY 388, PANAMA CITY, FLORIDA, 32405
PHONE: (850) 785-7800 FAX: (850) 785-0462
www.SCRassociates.com - info@SCRassociates.com
LICENSE No. LB 7759

SCR & Associates
ENGINEERING - SURVEYING

JOB No. 12123
FILE No. 917360

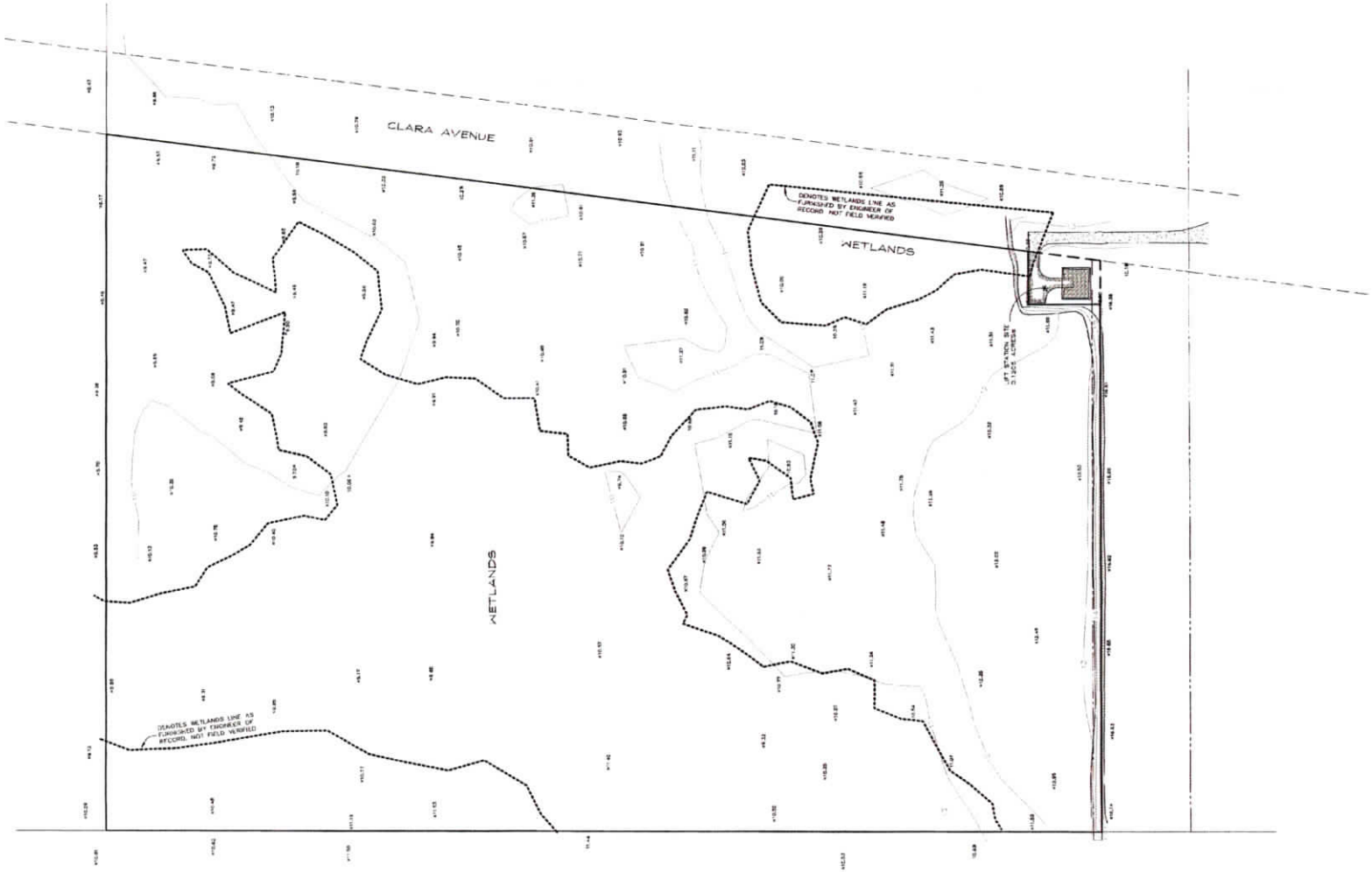

SYMBOLS & ABBREVIATIONS

±	MORE OR LESS	FD.	FOUND
°	DEGREES	COR.	CORNER
'	MINUTES OR FEET	No.	NUMBER
"	SECONDS OR INCHES	CONC.	CONCRETE
N	NORTH	MON.	MONUMENT
E	EAST	R.O.W.	RIGHT OF WAY
S	SOUTH	OH	OVERHEAD UTILITIES
W	WEST	℄	CENTERLINE
SEC.	SECTION	LB	LICENSED BUSINESS
T	TOWNSHIP	LS	LICENSED SURVEYOR
R	RANGE OR RADIUS	F.B.	FIELD BOOK
O.R.B.	CITICOUNTY RECORDS BOOK	EFB	ELECTRONIC FIELD BOOK
P.L.S.	PROFESSIONAL LAND SURVEYOR	F.F.	FINISHED FLOOR
PG.	PAGE	$\times 34.54$	SPOT ELEVATION

OFFSITE BENCHMARK TABLE

DESCRIPTION	NORTHING	EASTING	ELEVATION	DATUM
N.A.L. & D.R.K. No. LS 3981	443151.27	1546896.01	14.41	NAVD88
N.A.L. & D.R.K. No. LS 3981	442486.46	1546975.10	16.20	NAVD88

0 50' 100' 200'

SHEET 2 OF 2 SHEETS

EACH INDIVIDUAL SHEET IS NOT FULL AND COMPLETE WITHOUT THE OTHERS.

MAP OF SURVEY
CLARA AVENUE
SECTION 22, TOWNSHIP 3 SOUTH, RANGE 16 WEST - BAY COUNTY - FLORIDA

SCR & ASSOCIATES NWFL, INC.
3445 HWY 388, PANAMA CITY, FLORIDA 32405
Phone: (850) 785-7472 Fax: (850) 785-0462
www.SCRLLC.com • scr@SCRLLC.com
LICENSE No. LB 7759

SCR & Associates
ENGINEERING - SURVEYING

JOB No. 21133

FILE No. 21133B