

## ELEVATION CERTIFICATE

**Important:** Follow the instructions on Pages 1-9.

Copy all Pages of this Elevation Certificate and all attachments for agent/company, (1) community official, (2) insurance and (3) building owner.

SECTION A – PROPERTY INFORMATION				FOR INSURANCE COMPANY USE	
A1. Building Owner's Name <b>DSW HOMES</b>				Policy Number:	
A2. Building Street Address (Including Apt., Unit, Suite, and/or Bldg. No.) or P.O. Route and Box No. <b>6836 BAYOU GEORGE DR</b>				Company NAIC Number:	
City <b>PANAMA CITY</b>		State <b>FL</b>		ZIP Code <b>32404</b>	
A3. Property Description (Lot and Block Numbers, Tax Parcel Number, Legal Description, etc.) LOT 3, RACHEL'S LANDING					
A4. Building Use (e.g., Residential, Non-Residential, Addition, Accessory, etc.) <u><b>RESIDENTIAL</b></u>					
A5. Latitude/Longitude: Lat. <u><b>30.26.84</b></u> Long. <u><b>-85.5254</b></u> Horizontal Datum: <input type="checkbox"/> NAD 1927 <input checked="" type="checkbox"/> NAD 1983					
A6. Attach at least 2 photographs of the building if the Certificate is being used to obtain flood insurance.					
A7. Building Diagram Number: <u><b>1A</b></u>					
A8. For a building with a crawlspace or enclosure(s):					
a) Square footage of crawlspace or enclosure(s): <u><b>N/A</b></u> sq ft					
b) Number of permanent flood openings in the crawlspace or enclosure(s) within 1.0 foot above adjacent grade <u><b>N/A</b></u>					
c) Total net area of flood openings in A8.b <u><b>N/A</b></u> sq in					
d) Engineered flood openings? <input type="checkbox"/> Yes <input checked="" type="checkbox"/> No					
A9. For a building with an attached garage:					
a) Square footage of attached garage <u><b>392</b></u> sq ft					
b) Number of permanent flood openings in the attached garage within 1.0 foot above adjacent grade <u><b>N/A</b></u>					
c) Total net area of flood openings in A9.b <u><b>N/A</b></u> sq in					
d) Engineered flood openings? <input type="checkbox"/> Yes <input checked="" type="checkbox"/> No					
SECTION B – FLOOD INSURANCE RATE MAP (FIRM) INFORMATION					
B1. NFIP Community Name & Community Number <b>BAY CO* 120004</b>			B2. County Name <b>BAY</b>		B3. State <b>FL</b>
B4. Map/Panel Number <b>12005C0244</b>	B5. Suffix <b>H</b>	B6. Firm Index Date <b>6/2/2009</b>	B7. FIRM Panel Effective/ Revised Date <b>6/2/2009</b>	B8. Flood Zone(s) <b>A</b>	B9. Base Flood Elevation(s) (Zone AO, use Base Flood Depth) <b>48.0'</b>
B10. Indicate the source of the Base Flood Elevation (BFE) data or base flood depth entered in Item B9: <input type="checkbox"/> FIS Profile <input type="checkbox"/> FIRM <input checked="" type="checkbox"/> Community Determined <input type="checkbox"/> Other/Source: _____					
B11. Indicate Elevation Datum Used for BFE in Item B9: <input type="checkbox"/> NGVD 1929 <input checked="" type="checkbox"/> NAVD 1988 <input type="checkbox"/> Other/Source: _____					
B12. Is the building located in a Coastal Barrier Resources System (CBRS) area or Otherwise Protected Area (OPA)? <input type="checkbox"/> Yes <input checked="" type="checkbox"/> No Designation Date: _____ <input type="checkbox"/> CBRS <input type="checkbox"/> OPA					

# ELEVATION CERTIFICATE

OMB No: 1660-0008  
 Expiration Date: November 30, 2022

<b>IMPORTANT: In these spaces, copy the corresponding information from Section A.</b>			<b>FOR INSURANCE COMPANY USE</b>
Building Street Address (Including Apt., Unit, Suite, and/or Bldg. No. or P.O. Route and Box No.) <b>6836 BAYOU GEORGE DR</b>			Policy Number:
City <b>PANAMA CITY</b>	State <b>FL</b>	Zip Code <b>32404</b>	Company NAIC Number:

## SECTION C – BUILDING ELEVATION INFORMATION (SURVEY REQUIRED)

C1. Building Elevations are Based on:  Construction Drawings\*  Building Under Construction\*  Finished Construction  
 \* A new Elevation Certificate will be required when construction of the building is complete.

C2. Elevations – Zones A1 - A30, AE, AH, A (with BFE), VE V1 – V30, V (with BFE), AR, AR/A, AR/AE, AR/A1 – A30, AR/AH, AR/AO. Complete Items C2.a – h below according to the building diagram specified in Item A7. In Puerto Rico only, enter meters.

Benchmark Utilized: **SEE NOTE 1** Vertical Datum: **NAVD 1988**

Indicate elevation datum used for the elevations in Items a) through h) below.

NGVD 1929  NAVD 1988  Other/Source: \_\_\_\_\_

Datum used for building elevations must be the same as that used for the BFE.

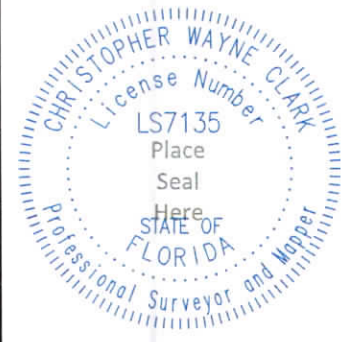

Check the measurement used.

- |   |             |  |                                 |
|---|-------------|--|---------------------------------|
| a) Top of Bottom Floor (including basement, crawlspace, or enclosure)   | <u>55.3</u> | <input checked="" type="checkbox"/> feet | <input type="checkbox"/> meters |
| b) Top of Next Higher Floor   | <u>N/A</u>  | <input type="checkbox"/> feet            | <input type="checkbox"/> meters |
| c) Bottom of the lowest horizontal structural member (V Zones only)   | <u>N/A</u>  | <input type="checkbox"/> feet            | <input type="checkbox"/> meters |
| d) Attached garage (top of slab)  | <u>54.8</u> | <input checked="" type="checkbox"/> feet | <input type="checkbox"/> meters |
| e) Lowest elevation of machinery or equipment servicing the building<br>(Describe type of equipment and location in Comments) | <u>54.5</u> | <input checked="" type="checkbox"/> feet | <input type="checkbox"/> meters |
| f) Lowest adjacent (finished) grade next to building (LAG)  | <u>54.1</u> | <input checked="" type="checkbox"/> feet | <input type="checkbox"/> meters |
| g) Highest adjacent (finished) grade next to building (HAG)   | <u>54.3</u> | <input checked="" type="checkbox"/> feet | <input type="checkbox"/> meters |
| h) Lowest adjacent grade at lowest elevation of deck or stairs, including structural support                                  | <u>N/A</u>  | <input type="checkbox"/> feet            | <input type="checkbox"/> meters |

## SECTION D – SURVEYOR, ENGINEER, OR ARCHITECT CERTIFICATION

This certification is to be signed and sealed by a land surveyor, engineer, or architect authorized by law to certify elevation information. I certify that the information on this Certificate represents my best efforts to interpret the data available. I understand that any false statement may be punishable by fine or imprisonment under 18 U.S. Code, Section 1001.

Were latitude and longitude in Section A provided by a licensed land surveyor?  Yes  No  Check here if attachments.

Certifier's Name: <b>CHRISTOPHER WAYNE CLARK</b>	License Number: <b>LS 7135 LB 8075 STATE OF FLORIDA</b>	
Title: <b>Land Surveyor</b>		
Company Name: <b>Carter &amp; Clark</b>		
Address: <b>237 AUCILLA ROAD</b>		
City: <b>MONTICELLO</b>	State: <b>FL</b>	
Signature: 	Date: <b>3/10/2022</b>	Telephone: <b>770-495-9793</b>

Copy all Pages of this Elevation Certificate and all attachments for (1) community official, (2) insurance agent/company, and (3) building owner.

Comments (including type of equipment and location, per C2(e), if applicable).

- 1) GPS verified with repeated RTK observations.
- 2) Lowest machinery servicing building is HVAC unit.
- 3) Centerline elevation = 54.04'
- 4) Bay County has established a Base Flood for this area at 48.0 feet NAVD 1988.

# ELEVATION CERTIFICATE

OMB No: 1660-0008  
 Expiration Date: November 30, 2022

<b>IMPORTANT: In these spaces, copy the corresponding information from Section A.</b>			<b>FOR INSURANCE COMPANY USE</b>
Building Street Address (Including Apt., Unit, Suite, and/or Bldg. No. or P.O. Route and Box No.) <b>6836 BAYOU GEORGE DR</b>			Policy Number:
City <b>PANAMA CITY</b>	State <b>FL</b>	Zip Code <b>32404</b>	Company NAIC Number:

## SECTION E – BUILDING ELEVATION INFORMATION (SURVEY NOT REQUIRED) FOR ZONE AO AND ZONE A (WITHOUT BFE)

For Zones AO and A (Without BFE), complete Items E1-E5. If the Certificate is intended to support a LOMA and or LOMR-F request, complete Sections A, B, and C. For Items E1-E4, use natural grade, if available. Check the measurement used. In Puerto Rico only, enter meters.

- E1. Provide elevation information for the following and check the appropriate boxes to show whether the elevation is above or below the highest adjacent grade (HAG) and the lowest adjacent grade (LAG).
- a) Top of bottom floor (including basement, crawlspace, or enclosure) is \_\_\_\_\_  feet  meters  above or  below the HAG.
- b) Top of bottom floor (including basement, crawlspace, or enclosure) is \_\_\_\_\_  feet  meters  above or  below the LAG.
- E2. For Building Diagrams 6-9 with permanent flood openings provided in Section A Items 8 and/or 9 (see pages 1-2 of instructions), the next higher floor (elevation C2.b in the diagrams) of the building is \_\_\_\_\_  feet  meters  above or  below the HAG.
- E3. Attached Garage (top of slab) \_\_\_\_\_  feet  meters  above or  below the HAG.
- E4. Top of platform of machinery and/or equipment servicing the building is \_\_\_\_\_  feet  meters  above or  below the HAG.
- E5. Zone AO only: If no flood depth number is available, is the top of the floor elevated in accordance with the community's floodplain management ordinance?  Yes  No  Unknown. The local official must certify this information in Section G.

## SECTION F – PROPERTY OWNER (OR OWNER'S REPRESENTATIVE) CERTIFICATION

The property owner or owner's authorized representative who completes Sections A, B, and E for Zone A (without a FEMA-issued or community-issued BFE) or Zone AO must sign here. The statements in Sections A, B, and E are correct to the best of my knowledge.

Property Owner or Owner's Authorized Representative's Name:

Address \_\_\_\_\_ City \_\_\_\_\_ State \_\_\_\_\_ Zip Code \_\_\_\_\_


Signature \_\_\_\_\_ Date \_\_\_\_\_ Telephone \_\_\_\_\_

Comments

Check here if attachments

# ELEVATION CERTIFICATE

OMB No: 1660-0008  
 Expiration Date: November 30, 2022

<b>IMPORTANT: In these spaces, copy the corresponding information from Section A.</b>			<b>FOR INSURANCE COMPANY USE</b>		
Building Street Address (Including Apt., Unit, Suite, and/or Bldg. No. or P.O. Route and Box No.) <b>6836 BAYOU GEORGE DR</b>			Policy Number:		
City <b>PANAMA CITY</b>	State <b>FL</b>	Zip Code <b>32404</b>	Company NAIC Number:		
<b>SECTION G – COMMUNITY INFORMATION (OPTIONAL)</b>					
<p>The local official who is authorized by law or ordinance to administer the community's floodplain management ordinance can complete Sections A, B, C (or E), and G of this Elevation Certificate. Complete the applicable item(s) and sign below. Check the measurement used in Items G8 – G10. In Puerto Rico only, enter meters.</p> <p>G1. <input type="checkbox"/> The information in Section C was taken from other documentation that has been signed and sealed by a licensed surveyor, engineer, or architect who is authorized by law to certify elevation information. (Indicate the source and date of the elevation data in the Comments area below).</p> <p>G2. <input type="checkbox"/> A community official completed Section E for a building located in Zone A (without a FEMA-issued or community issued BFE) or Zone AO.</p> <p>G3. <input type="checkbox"/> The following information (Items G4 – G10) is provided for community floodplain management purposes.</p>					
G4. Permit Number <b>FB21-01122</b>		G5. Date Permit Issued <b>3/7/2021</b>		G6. Date Certificate of Compliance/Occupancy Issued	
<p>G7. This Permit has been issued for:    <input checked="" type="checkbox"/> New Construction    <input type="checkbox"/> Substantial Improvement</p> <p>G8. Elevation of as-built lowest floor (including basement) of the building: _____ <input type="checkbox"/> feet <input type="checkbox"/> meters Datum _____</p> <p>G9. BFE or (Zone AO) depth of flooding at the building site: _____ <input type="checkbox"/> feet <input type="checkbox"/> meters Datum _____</p> <p>G10. Community's design flood elevation: _____ <input type="checkbox"/> feet <input type="checkbox"/> meters Datum _____</p>					
Local Official's Name <b>Wayne Porter</b>			Title		
Community Name			Telephone		
Signature 			Date <b>3/30/2022</b>		
<p>Comments (including type of equipment and location, per C2(e), if applicable)</p> <p><b>OK fag co.</b> <b>W</b></p>					
<input type="checkbox"/> Check here if attachments					

# BUILDING PHOTOGRAPHS

See Instructions for Item A6.

OMB No: 1660-0008

Expiration Date: November 30, 2022

## ELEVATION CERTIFICATE

<b>IMPORTANT: In these spaces, copy the corresponding information from Section A.</b>			<b>FOR INSURANCE COMPANY USE</b>
Building Street Address (Including Apt., Unit, Suite, and/or Bldg. No. or P.O. Route and Box No.) <b>6836 BAYOU GEORGE DR</b>			Policy Number:
City <b>PANAMA CITY</b>	State <b>FL</b>	Zip Code <b>32404</b>	Company NAIC Number:

If using the Elevation Certificate to obtain NFIP flood insurance, affix at least 2 building photographs below according to the instructions for Item A6. Identify all photographs with date taken; "Front view" and "Rear view"; and, if required, "Right Side View" and "Left Side View." When applicable, photographs must show the foundation with representative examples of the flood openings or vents, as indicated in Section A8. If submitting more photographs than will fit on this page, use the Continuation Page.



Photo One

Photo One Caption: **Front View 3/9/2022**



Photo Two

Photo Two Caption: **Rear View 3/9/2022**

# BUILDING PHOTOGRAPHS

Continuation Page

OMB No: 1660-0008

Expiration Date: November 30, 2022

## ELEVATION CERTIFICATE

<b>IMPORTANT: In these spaces, copy the corresponding information from Section A.</b>			<b>FOR INSURANCE COMPANY USE</b>
Building Street Address (Including Apt., Unit, Suite, and/or Bldg. No. or P.O. Route and Box No.) <b>6836 BAYOU GEORGE DR</b>			Policy Number:
City <b>PANAMA CITY</b>	State <b>FL</b>	Zip Code <b>32404</b>	Company NAIC Number:

If submitting more photographs that will fit on the preceding page, affix the additional photographs below. Identify all photographs with: date taken; "Front View" and "Rear View"; and if required, "Right Side View" and "Left Side View." When applicable, photographs must show the foundation with representative examples of the flood openings or vents, as indicated in Section A8.



Photo Three

Photo Three Caption: **Right View 3/9/2022**



Photo Four

Photo Four Caption: **Left View 3/9/2022**